SAN JOSE, CAL.

VOLUME 2

Sanborn Map Company

NEW YORK

PUBLIC S.F. LIBRARY

CALIFORNIANA
MAIN LIBRARY
SAN FRANCISCO PUBLIC LIBRARY
912.794 SA579s^{2} 772598
NOT TO BE TAKEN FROM THE LIBRARY
Form 3427

PROPERTY
OF
INSURANCE CO. OF NORT
AMERICA
COMMERCIAL UNION INS. CO.

DATE OF PURCHASE APR 10 1929

INDEX

TITLE

SAN JOSE, CAL., VOL. 2

Additional Index, Sept. 1932

STREETS

A — Sheet
Almaden Ave f'rm'ly Orchard......951-1099 *192
B
Blewett Ave 204
Broadway C't 203
C
Campbell......N'r Libby, McNeill & Libby 209
Cherry Ave 1300-1371 206
D
Dana Ave., S. Side
Near Dana Ave Public School *193
E
El Camino Real.............................. 211
Emory 1400-1599 193
H
Hester 1400-1599 142
I
Illinois f'rm'ly S. Martin Ave........600-719 185
L
Locust Ave 800-899 227
M
Merle Ave.............................. 203
Mildred Ave.....................1100-1199 206
Morris Now Vermont
N
Naglee Ave. 1960-1980 *193
" " E. Side.........S of Park Ave *193
P
Park Ave. 1400-1499 *142
" " S. Side.........E. of Naglee Ave *193
Pershing Ave. 1400-1598 *142
R
Reed W., f'rm'ly Colfax.............200-325 160
" " " " 326-331 159
S
Shasta Ave. 1400-1599 142
T
Thomas Ave. 1100-1199 206
V
Vermont f'rm'ly Morris.............400-699 124
" " " 700-1099 123
Virginia W. 301-399 *172
W
Waco 124
Willis Ave., f'rm'ly Gardiner........400-499 167

SPECIALS

B — Sheet
Bellarmine High School.................... 135
Burbank Baptist Church.................... 194
C
Cal. Prune & Apricot Growers Ass'n 197
" " " " " " Pl't No. 6 207
" " " " " " " " 11 133
County Free Library 194
D
Dana Ave. Public School.................... 193
F
Fire Dep't at Willow Glen.................. 204
First Spiritual Union...................... 173
G
Garden City Glass Co...................... 15[illegible]
" " Laundry .... 1[illegible]
H
Hancock Oil Co............................ [illegible]
Herbert Hoover Junior High School........ 193
Hester Dairy 156
Higgins-Hyde Packing Co.................. 176
L
Lincoln Glen Elementary School............ 238
M
McElroy & Cheim Lumber Co.............. 149
N
Naglee Dana Day School.................... 193
P
Pacific Grayhound Stages Garage.......... 157
" Shingle & Box Co.................. 175
" Truck Service, Inc. 164
Poxon Pottery Co 209
S
St. Claire Office & Rectory................ 222
" " R. C. Church..................... 222
Sacred Heart School (R. C.)................ 162
Sainte Claire Laundry...................... 220
San Jose Well & Pump W'ks Ltd........... 198
Santa Clara Packing Co.................... 224
Scobel & Day, Fruit P'k'g.................. 177
U
Union Oil Co.............................. 132
W
Washington School 209
Western Pump Co.......................... 163
Wetminister Presbyterian Church.......... 148
Williams & Russo, Inc..................... 175
Willow Glen Lumber Co.................... 198

* Indicates only one side of street shown

129

INSURANCE MAPS

of

SAN JOSE

VOLUME TWO

CALIFORNIA

GREAT CARE HAS BEEN EXERCISED IN THE PRODUCTION OF OUR PUBLICATIONS AND OUR SERVICE, BUT ABSOLUTE ACCURACY IS NOT GUARANTEED.

Published by the Sanborn Map Company
11 BROADWAY, NEW YORK

1915

PYRIGHT 1915 BY THE SANBORN MAP CO.

PLEASE NOTE.

Do not leave newly bound volumes near steam pipes or radiators else the covers will buckle and warp.

It is advisable to keep new volumes under weight for a time. This can best be done by laying another book on them.

SANBORN MAP CO.

*912.794
Sa579s 2
772598

NEW INDEX, MAY, 1929

SAN JOSE, CALIF., VOL. 2.

STREETS

A

		Sheet
Alameda, The	400-538	*163
“ “	401-615	*152
“ “	550-748	*173
“ “	617-699	*134
“ “	701-1035	*151
“ “	750-950	*177
“ “	952-1098	*181
“ “	1037-1129	*149
“ “	1151-1399	*148
“ “	1280-1348	*149
“ “	1400-1598	*145
“ “	1401-1599	*144
“ “	1600-1698	*141
“ “	1601-1699	*140
“ “	1700-1798	*138
“ “	1701-1949	*122
“ “	1800-1898	*137
“ “	1910-1990	*123
“ “	1955-1969	*121
“ “	2000-2149	121
“ “	2150-2199	226
“ “	2200-2228	*229
“ “	2201-2229	*230
“ Way	2000-2089	121
Alamena	1-50	174
Almaden Ave.	101-299	*156
“ “	301-499	*158
“ “	501-649	*160
“ “	651-799	*162
“ “	801-949	*172
“ “	1101-1399	*201
R'd		201
Alterogat Way	50-89	121
Alviso	300-599	227
“	600-699	217
“	1000-1099	219
“	1100-1399	215
“	1400-1599	210
Anita	500-657	126
“	658-699	125
Arleta Ave.	1-199	194
Asbury	300-499	125
“	500-698	*130
“	501-699	*129
“	700-899	136
“	900-1099	138
Atlanta Ave.	200-299	202
“ “	300-449	190
“ “	451-598	189
Atlas Ave.	1-98	181
Autumn	1-99	152
“	100-299	128
“	300-399	127
“ C't		128
“ S.	1-98	163
“ “	100-199	165
Auzerais Ave.	200-333	158
“ “	331-400	157
“ “	401-499	*166
“ “	402-498	*167
“ “	501-648	169
“ “	651-669	*169
“ “	652-786	*171
“ “	765-849	*176
“ “	800-898	*198
“ “	851-949	*180
“ “	900-1098	*197
“ “	951-1099	*184

B

		Sheet
Bailey Ave.		194
Balbach	200-298	*160
“	201-329	*158
Bartlett Ave.	1-99	*202
“ “	2-98	*191
Bascome Ave., N.	1-174	194
“ “ “	175-350	193
“ “ S.	1-198	194
Bellomy	300-399	230
“	400-448	*229
“	450-699	228
“	700-899	227
“	900-1153	226
“	1154-1399	225
“	1400-1893	212
Benton	400-698	*220
“	401-699	*216
“	700-998	*219
“	701-899	*215
“	901-1149	214
“	1000-1198	*218
“	1161-1395	*213
“	1200-1398	*217
“	1400-1839	211
Bird Ave.	300-459	169
“ “	460-599	170
“ “	600-798	*185
“ “	601-1021	*199
“ “	800-1020	*189
“ “	1022-1099	203
“ “ S.	1100-1229	204
Bishop	400-459	150
Boston Ave.	1-173	194
“ “	174-199	193
Brace Ave.	1000-1139	205
Britton Ave.		205
Broadway Ave.	1-99	203
Brooklyn Ave.	1-174	194
“ “	175-299	193
“ C't		194
Brooks Ave.	500-598	*203
“ “	501-599	*189
Brown Ave.	270-399	161
“ “	400-549	168
Buena Vista Ave.	1-98	196
“ “ “ N.	1-198	196
“ “ “ “	100-174	*193
“ “ “ “	101-199	*196
Burrell C't	1189-1430	122
“ “	1498-1599	231
Bush	1-99	*177
“	2-98	*173
“	100-188	*178
“	101-189	*174
Byerley Ave.	901-999	*236

C

		Sheet
Cahill	1-98	173
California Ave.	850-891	232
“ “	893-999	*232
“ “	894-998	*233
Campbell	Near Bellomy	230
“	900-999	220
“	1100-1199	123
Carolyn Ave.	1000-1098	*200
“ “	1081-1099	*205
Catherine	1600-1871	211
Cecil Ave.	1-180	194
Chapman	500-599	143
“	600-699	139
“	700-949	122
“	950-1169	121
“ at Santa Clara	500-599	230
Charleston Way	1-44	157
“ “	306-313	158
Cherry Ave.	1100-1199	205
“ “	1200-1299	206
Chestnut	700-749	130
“	750-849	129
“	850-1099	124
Christopher Ave.		205
Cinnabar	400-470	*127
“	481-649	*132
“	550-648	*133
“	701-986	150
“	987-1098	149
Clark	1-26	202
“ Way	1000-1098	*237
“ “	1001-1099	*235
Clay	700-1199	210
“	1200-1399	209
“	1400-1859	211
Cleaves	1-98	177
“	100-129	178
“ C't		179
Cleveland Ave.	1-188	194
“ “	191-232	193
Clifton Ave.	1-62	195
Clintonia Ave.	800-999	199
Clinton Pl.	700-779	151
Coe Ave.	400-449	190
“ “	450-599	189
“ “	600-699	199
“ “	700-998	*203
“ “	701-799	*199
“ “	801-999	*200
Colfax	200-325	160
“	326-399	159
Columbia Ave.	500-599	169
Cook	1100-1199	123
Coolidge Ave.	1100-1149	205
Cottage Lane	550-599	133
Crandall	1-50	173
Cristina Ave.	1200-1229	204
Curtiss Ave.	1100-1199	204
Cypress		121

D

		Sheet
Dana Ave.	1-98	193
Davis	1100-1499	121
“	1500-1659	231
Delmas Ave.	1-99	*163
“ “	100-298	*155
“ “	101-231	*165
“ “	253-389	*166
“ “	300-480	*157
“ “	401-601	*167
“ “	490-650	*159
“ “	603-799	*168
“ “	652-798	*161
“ “	800-899	186
“ “	900-999	190
“ “	1000-1004	*190
“ “	1001-1005	*202
“ “	1006-1155	202
Delno	1070-1199	123
Dorothy Ave.	600-699	202
Douglas	1-198	196
Dupont	200-299	175

E

		Sheet
Earl Ave.	1-10	180
Edwards Ave.	200-348	*192
“ “	201-249	*172
“ “	251-399	*188
“ “	350-448	*191
“ “	401-449	*187
El Abra C't		200
Elliott	1-198	195
“	200-799	194
Elm	650-698	*142
“	651-699	*141
“	700-798	*136
“	701-799	*138
“	800-898	*135
“	801-899	*137
“	900-1099	123
Emory	290-499	125
“	500-699	129
“	700-898	*136
“	701-899	*135
“	900-1098	*138
“	901-1099	*137
“	1100-1399	122
“ C't	700-799	122
Empire, W.	248-439	126
Eugene Ave.		182

F

		Sheet
Fairview Ave.	875-998	236
“ “	1000-1099	235
Fisk Ave.	500-599	189
Florence Way	1-38	165
“ “	39-98	166
Floyd	200-399	201
Forest	100-519	193
Franklin	450-699	220
“	700-898	*223
“	701-899	*219
“	900-999	219
“	1000-1199	218
“	1200-1395	217
“	1400-1599	211
Franquette Ave.		238
Fremont	600-699	216
“	700-899	215
“ at Santa Clara	900-1155	214
“ “ “ “	1156-1399	213
“	1100-1250	*144
“	1101-1245	*140
“	1252-1398	*143
“	1253-1399	*139
“	1400-1839	211
Frisbie		163
Fuller Ave.	300-349	187
“ “	350-455	186
“ “	456-599	185
“ “	600-739	199

G

		Sheet
Gardner Ave.	400-499	167
Garland Ave.	1020-1059	181
Gifford Ave.	1-240	165
“ “	242-399	166
Glen Eyrie Ave.		200
Glenn Ave.		205
Glen Una Ave.	1401-1433	*236
Glenwood “		206
Goodyear	200-590	*201
“	201-349	*192
“	351-499	*191
“	501-591	*202
Grand Ave.		183
Grant	200-332	*162
“	201-325	*160
“	327-399	*159
“	334-344	*172
“	344-398	*161
“	500-584	*227
“	501-599	*228
“	600-698	*217
“	601-799	*224
“	700-798	*223
“	801-1099	*220
“	1000-1098	*219
“	1100-1396	*215
“	1101-1399	*216
“	1400-1496	*210
Gregory Ave.	400-499	171
“ “	500-679	199

H

		Sheet
Hamlin	380-699	124
“	700-1099	123
Hanchett Ave.	1100-1247	148
“ “	1249-1398	147
“ C't		193
Hannah Ave.	400-498	*171
“ “	401-599	*198
“ “	500-598	*199
Harding Ave.	700-899	146
Harliss “	800-948	*188
“ “	801-949	*187
“ “	950-999	191
Harmon “		197
Harrison	600-699	216
“	700-899	215
“	900-1149	214
“	1150-1399	213
“	1400-1799	211
“ Ave.	556-596	*170
“ “	557-599	*171
“ “	600-699	199
Harron	1-14	157
“	12-329	158
Hartford Ave.	800-869	199
Hedding	400-699	124
“	700-898	*135
“	701-1099	*123
“	900-1098	*137
“	1100-1399	122
“ C't	1400-1483	122
“ “	1484-1599	231
Helen		199
Henry Pl.	1100-1228	*148
“ “	1101-1229	*144
Hester	1100-1249	144
“	1253-1398	143
Hill Ave.	1250-1329	233
Hilmar		230
Hobson	250-469	126
Home	251-399	*161
“	300-348	*187
“	400-498	*186
“	401-619	*168
“	500-698	*185
“	557-699	*170
“	(652-698)	*199
“	700-848	*199
“	701-849	*171
“ W.	800-839	198
Hoover Ave.	500-598	*146
“ “	501-599	*145
Howard	1-452	127
Hulet	600-759	170
Hull Ave.	300-339	*187
“ “	350-446	*190
“ “	351-447	*186
“ “	449-599	*185
“ “	456-598	*189
Humboldt	200-399	201

I

		Sheet
Illinois Ave.	400-449	169
“ “	450-499	170
Irene	500-799	125
Iris C't	1150-1159	205
“ “	1200-1269	206
Irving Ave.	1-198	194
Isabella	500-599	212
“	1300-1529	211

J

		Sheet
Jackson	400-599	225
“	600-899	221
“	900-1098	*217
“	901-1099	*218
“	1100-1399	213
“	1400-1798	*209
“	1401-1799	*210
Jansen Ave.	850-898	*233
“ “	867-899	*232
Jarman Alley	300-399	133
Jefferson	380-899	212
“	900-1499	211
Jerome	300-349	187
“	350-451	186
“	455-598	185
Josefa	200-202	*165
“	201-299	*164
“	234-398	*166
“	301-419	*169
“	400-498	*167
“	421-499	*170
Juanita Ave.	1301-1399	*234
Julian, W.	400-548	*128
“ “	401-549	*127
“ “	550-698	*134
“ “	551-699	*133
“ “	700-889	151
“ “	890-998	*151
“ “	909-999	*150

K

		Sheet
Katherine C't	950-999	231
Kearney	1-49	*164
“	2-50	*175
Keeble Ave.		181
Killarney Pl.		172
Kotenburg Ave.		204

L

		Sheet
Lafayette	400-598	*226
“	401-599	*227
“	600-898	*222
“	601-699	*217
“	701-999	*223
“	900-998	*219
“	1000-1099	219
“	1100-1398	*214
“	1115-1399	*215
“	1400-2053	210
Lakehouse Ave.	400-459	165
Langley “		204
Laswell “	1-198	194
Laurel	700-799	136
“	900-1099	123
Laurie Ave.	1000-1099	235
Leland “	1-199	*194
“ “	2-198	*195
Lelong “	1000-1099	202
Lennon Way	1000-1099	237
Lenzen Ave.	300-399	126
“ “	540-649	132
“ “	700-906	*150
“ “	701-905	*146
“ “	915-1099	*145
“ “	916-1098	*149
Leona C't	1040-1109	203
Lester Ave.		200
Lewis	700-898	*215
“	701-1199	*210
“	900-1148	*214
“	1150-1398	*213
“	1217-1365	*209
“	1400-1599	211
Lexington	500-698	*224
“	501-699	*220
“	900-1045	222
“	1150-1399	221
“	1400-1889	212
Liberty	500-699	220
“	900-1144	*222
“	901-999	*219
“	1001-1199	*218
“	1160-1390	*221
“	1201-1399	*217
“	1400-1786	*212
“	1401-1799	*211
Lick Ave.	1000-1091	191
“ “	1100-1415	201
Lincoln	450-899	212
“	900-1549	211
“ Ave.	200-299	179
“ “	300-399	180
“ “	400-598	*198
“ “	409-571	*197
“ “	600-799	198
“ “	800-979	200
“ “	1000-1098	*203
“ “	1001-1099	*200
“ “	1100-1198	*204
“ “	1101-1199	*205
Lincoln Ave.	1200-1252	*232
“ “	1201-1313	*206
“ “	1254-1326	*233
“ “	1328-1398	*234
“ “	1400-1512	*236
“ “	1401-1511	*235
“ “	1515-1599	*237
“ “	1600-1781	238
“ C't	950-1035	238
Locust	100-299	156
“	500-649	160
“	(650-799)	162
“	650-848	*125
“	651-749	*130
“	751-849	*129
“	(800-949)	188
“	850-1199	124
“	950-1099	192
“	1100-1399	201
“ at Santa Clara	600-699	201
“ “ “ “	700-799	227
Lorraine Ave.	1-98	164
“ “	500-579	164
Lupton Ave.		206
Luther “		182

M

		Sheet
McDaniel Ave.	1400-1469	122
“ “	1470-1569	193
McEvoy Ave.	200-279	175
McKendrie	400-699	124
“	700-1099	123
“	1100-1488	*122
“	1101-1489	*121
“	1494-1599	231
McKillop C't		230
McLelland Ave.	800-949	187
“ “	951-1050	191
Madison	400-898	*212
“	401-599	*225
“	601-899	*221
“	900-1498	*211
“	923-1095	*217
“	1101-1389	*213
“	1401-1499	*209
Magnolia Ave.	1100-1251	144
“ “	1256-1399	143
Main	300-499	226
“	600-789	222
“	790-846	*221
“	791-847	*222
“	850-899	222
“	900-1099	218
“	1100-1399	214
“	1400-2053	210
Malone R'd	974-1026	*238
“ “	1001-1099	*237
Maple	300-499	229
Mariposa Ave.	1100-1145	154
“ “	1164-1395	153
Market	534-698	*228
“	535-699	*224
“	700-890	*227
“	701-899	*217
“	901-1149	*222
“	912-1152	*226
“	1151-1393	*221
“	1154-1388	*225
“	1400-1893	*212
Marshall Ave.	400-498	*202
“ “	401-449	*190
“ “	455-499	*189
Martin Ave.	1100-1241	148
“ “	1248-1399	147
“ “	1400-1599	193
“ “ S.	500-598	*168
“ “ “	501-599	*170
“ “ “	600-709	185
Mayellen Ave.	1-199	*195
“ “	2-198	*196
Menker “	1-132	195
Meredith “		205
Meridian R'd	200-298	*183
“ “	201-409	*196
“ “	300-398	*184
“ “	400-739	197
Michigan Ave.	850-999	232
Minnesota Ave.	781-850	204
“ “	850-998	*232
“ “	851-999	*204
“ “	1000-1198	*206
“ “	1001-1199	*205
“ “	1200-1229	206
“ “	S. of Willow	202
Minor	400-549	167
“	550-554	*168
“	551-555	*167
Minor Ave.	556-699	168
Monastery Way		212
Monroe	185-249	209
“	260-599	225
“	600-899	221
“	900-1099	217
“	1100-1399	213
“	1400-1799	209
Montgomery	1-98	152
“	100-300	*128
“	101-299	*134
“	301-399	*133
“	302-398	*127
“	400-499	132
“ S.	1-89	*173
“ “	2-98	*163
“ “	100-134	*165
“ “	101-199	*174
“ “	164-198	*164
Morris	400-699	124
“	700-1099	123
“ Ave.	1-10	180
“ C't	1076-1098	*121
“ “	1077-1099	*230
Morrison, N.	1-196	151
“ “	197-319	*150
“ “	198-298	*151
“ “	320-399	150
“ S.	1-99	*181
“ “	2-98	*177
“ “	100-198	*178
“ “	101-199	*182
“ “	200-235	179
Morse	400-599	144
“	600-699	140
“	700-949	122
“	950-1181	121
“	1900-1959	230
Myrtle	650-699	141
“	700-799	138
“	800-899	137
“	900-1099	123

N

		Sheet
Naglee	400-499	171
“	500-749	199
“ Ave.	600-899	193
“ “	1100-1248	*140
“ “	1101-1469	*122
“ “	1250-1398	*139
“ “	1471-1599	*193
Nevada Ave.	850-999	233
“ “	1000-1099	206
Newhall	380-699	124
“	700-1089	123
“	1100-1379	121
Newport Ave.	1400-1512	*235
“ “	1514-1598	*237
Northern R'd		204
Northridge Ave.	1-49	*203
“ “	2-48	*199
Northrup	700-780	*198
“	701-799	*197
“	790-798	*200
“	800-999	200
Norton Ave.	1-88	196
Norval Way	1000-1099	235

O

		Sheet
Oak	200-249	172
“	250-349	188
Oberg Ave.	1400-1430	*196
“ “	1401-1469	*193
O'Brien C't	1000-1069	123
“ “	1070-1099	121
Olive	2000-2479	194
Otterson	500-599	174

P

		Sheet
Pacific Ave.	800-975	179
“ “	979-998	183
“ “	1136-1149	121
“ “	1150-1199	230
“ “	1200-1239	229
Page	1-208	196
Palm	650-798	*162
“	651-809	*172
“	800-808	*188
“	810-949	188
“	950-1098	*192
“	951-1099	*191
“	1100-1399	201
Palmhaven Ave.	600-739	199
Park Ave.	1-58	121
“ “	200-350	156
“ “ at Santa Clara	268-398	*227
“ “ at Santa Clara	269-399	*228
“ “	351-399	155
“ “	400-501	165
“ “	502-601	164
“ “	602-648	*164
“ “	601-741	*174
“ “	650-798	*175
“ “	751-951	*178
“ “	800-940	*179
“ “	942-1098	*183
“ “	1001-1099	*182
“ “	1101-1199	*153
“ “	1200-1298	*153
“ “	1201-1229	*196
“ “	1231-1269	*193
“ “	1300-1398	*147
“ “	1400-1599	143
“ “	1600-1699	139
“ “	1701-1950	122
“ “	1951-1998	121
“ “	2295-2299	*224
“ C't	1-30	121
Parker	1000-1099	210
Paula	800-869	200
“	908-1098	*200
“	909-1099	*197
Pedro		200
Peninsula R'y Co. Right of Way	1600-2099	195
Peninsula R'y Co. Right of Way	2100-2589	194
Pershing Ave.	700-901	146
“ “	902-1099	145
Pierce	1100-1527	211
Pine		164 & 175
“ Ave.	821-874	234
“ “	875-999	*234
“ “	876-998	*236
“ “	1000-1098	*235
“ “	E. of Lupton	206
Plaza Dr.	800-971	199
Polhemus	250-499	125
“	500-699	130
“	700-898	*142
“	701-899	*136
“	900-1098	*141
“	901-1099	*121
Poplar	700-899	227
“ at Santa Clara	900-1155	226
“	1000-1098	*123
“	1001-1099	*121
“	1156-1199	225
Porter Ave.	1-64	195
Prevost	256-299	155
“	300-471	157
“	472-478	*159
“	473-479	*157
“	480-649	159
“	650-799	161
“	800-998	*187
“	801-999	*186
“	1000-1198	*202
“	1001-1199	*190

R

		Sheet
Race	1-9	*148
“	2-98	*181
“	11-129	*154
“	100-198	*182
“	131-199	*153
“	200-299	183
“	300-399	184
“	400-799	197
Radio Ave.	1600-1780	*238
Rainier “		182
Ramona Ave.		203
“ C't		200
Randol Ave.	1100-1249	140
“ “	1252-1399	139
Raymond Ave.	1-199	194
Reed	1000-1199	210
“	1200-1251	209
Reeve	900-1199	210
“	1200-1299	209
Rhodes C't	1-298	151
Richmond Ave.	1-60	195
River, N.	101-225	*128
“ S.	100-198	*156
“ “	101-199	*155
Riverside Ave.	600-759	199
“ Dr.	800-863	199
“ “	864-998	*199
“ “	881-999	*200
Royal, S.	300-399	169
“ “	400-448	*169
“ “	401-499	*171
“ “	450-498	*170
Roycott Way	1000-1099	237

S

		Sheet
St. Paul	1-98	152
Salvaker Ave.	850-881	198
San Augustine	400-548	*152
“ “	401-499	*128
“ “	501-549	*134
San Carlos, W.	200-334	*158
“ “ “	201-325	*156
“ “ “	325-399	*155
“ “ “	332-400	*157
“ “ “	401-498	166
“ “ “	501-707	*164
“ “ “	536-718	*169
“ “ “	720-798	*176
“ “ “	723-779	*175
“ “ “	800-948	*180
“ “ “	801-975	*179
“ “ “	950-1098	*184
San Carlos, W.	977-1099	*183
“ “ “	1400-1599	196
“ “ “	1600-2099	195
“ “ “	2000-2589	194
San Fernando, W.	200-350	*156
“ “ “	352-398	*155
“ “ “	400-498	*165
“ “ “	401-499	*163
“ “ “	500-748	*174
“ “ “	501-749	*173
“ “ “	750-950	*178
“ “ “	751-949	*177
“ “ “	1000-1098	*182
“ “ “	1001-1099	*181
San Jose & Los Gatos R'd, W. S., N'r County Infirmary		*154
Santa Clara	700-898	*217
“ “	701-899	*223
“ “	900-1149	222
“ “	1150-1395	221
“ “	1400-1799	212
“ “ Ave.	1070-1098	*230
“ “ “	1071-1099	*229
Schiele Ave.	700-898	*146
“ “	701-899	*142
“ “	900-1098	*145
“ “	901-1099	*141
Scott	1-598	195
“	601-1199	*194
“ at Santa Clara	800-1199	210
“	1200-1343	209
Senter	200-299	134
“	300-399	133
“	400-499	132
Sequoia Ave.	100-399	148
Settle Ave.	1100-1189	204
“ “	1200-1249	232
“ “	1250-1321	233
“ “	1400-1421	236
Seymour	270-498	*126
“	271-499	*125
“ S.S. near S.P.Co. R.R.		*131
Shasta Ave.	1240-1248	*148
“ “	1241-1249	*144
“ “	1250-1398	*147
“ “	1251-1399	*143
Shepard Ave.	400-453	202
Sherman	800-1099	220
“	1100-1399	216
Sierra Ave.	1100-1238	*154
“ “	1101-1241	*148
“ “	1240-1398	*153
“ “	1243-1399	*147
“ “	1400-1599	193
Singletary Ave.	1100-1251	144
“ “	1252-1399	143
Snyder Ave.	400-489	202
Souc Ave.		197
Spencer Ave.	100-299	155
“ “	300-479	157
“ “	490-649	159
“ “	650-799	161
“ “	800-839	186
“ “	900-1139	190
“ “	1140-1199	202
Spring	400-649	126
“	650-849	125
“	850-1199	124
Stevens Creek R'd	2600-2779	194
Stockton Ave.	100-290	*134
“ “	101-349	*151
“ “	300-398	*133
“ “	361-463	*150
“ “	400-498	*132
“ “	465-599	*146
“ “	500-636	*131
“ “	601-699	*142
“ “	638-748	*130
“ “	701-799	*136
“ “	750-848	*129
“ “	801-899	*135
“ “	850-1098	*124
“ “	901-1099	*123
Stover Alley		173
Sunnyside Ave.	1-98	201
Sunol	1-98	177
“	100-199	178
“	200-298	*175
“	201-299	*179
“	300-398	*176
“	301-399	*180
“	400-699	198
Sycamore	700-799	161
“	800-869	187
“	1050-1099	202

T

		Sheet
Tillman Ave.	1-149	153
“ “	150-399	147
“ “	400-449	143
Terra Bella	950-999	238
Topeka Ave.	1-166	194
“ “	167-276	193

U

		Sheet
University	348-799	212
“	900-949	211
“ Ave.	260-498	*125
“ “	381-699	*124
“ “	500-698	*129
“ “	900-1099	137
“ “	1100-1399	122

V

		Sheet
Vaughn Ave.	1-198	194
Vendome	400-649	126
“	658-699	125
Vernon Ave.		202 & 203
Villa Ave.	700-901	142
“ “	910-1099	141
“ C't		142
Vine	100-299	156
“	300-499	158
“	500-649	160
“	650-799	162
“	800-918	*172
“	801-949	*188
“	950-1099	192
“	1100-1399	201
Virginia, W.	200-248	*172
“ “	201-349	*162
“ “	250-398	*188
“ “	351-429	*172
“ “	400-428	*187

W

		Sheet
Wabash Ave.	1-175	*194
“ “	2-174	*195
“ “	190-299	193
Walnut	1-238	165
“	240-299	166
“	570-649	126
“	650-849	125
“	850-1199	124
Warren Ave.		202 & 203
Washington	276-599	226
“	600-895	222
“	900-1098	*218
“	901-1099	*219
“	1114-1391	214
“	1400-2053	210
“ Ave.	1200-1299	206
White	1-98	173
“	100-139	174
Willard	1-198	196
“ N.	1-138	196
William, W.	350-398	*159
“ “	351-399	*157
“ “	400-499	167
“ “	501-539	*170
“ “	540-699	170
“ “	600-648	*168
Willis Ave.	1-48	189
“ “	50-74	*202
“ “	51-75	*203
“ “	500-799	168
“ “	800-861	185
Willow	200-325	192
“	326-399	191
“	450-739	202
“	740-948	*204
“	741-949	*203
“	1000-1098	*205
“	1001-1099	*200
“	1100-1209	205
“ Gardens		203
“ Glen Way	790-998	*234
“ “ “	791-999	*233
Wilson Ave.	1-98	177
Wistar	900-1199	210
“	1200-1299	209
Wolfe Ave.		203

Y

		Sheet
Yosemite Ave.	1100-1219	154
“ “	1220-1399	153

SPECIALS

A

	Sheet
Advent Church	221
American Solvents & Chemical Corp. of Calif.	208
Associated Oil Co.	129
Auditorium	181
Axford, H. W., Art Bronze M'f'g Co.	129

B

	Sheet
Bachrodt & Co.	198
Baptist Church	212
Berry Mach. & Supply Co.	133
Bradford M'f'g Co.	163
Burbank Public School	195
“ Volunteer Fire Co.	195

C

	Sheet
Calif. Fruit Canners Ass'n Fac. No. 4 (f'm'ly)	176
“ P'k'g Corp. Plants No. 3 & 50	176
“ P'k'g Corp. Plant No. 51	173
“ Planing Mill Co.	165
“ Plow Co.	142
Calvary M. E. Church	122
Cantadina Canning Co., The (f'm'ly)	207
Carmelite Monastery	211
Casa Grande Theatre	219
Central Supply Co.	129
Chase, S. H., Lumber Co. Office, Grain St'ge, Etc.	174
Planing Mill, Etc.	152
Yards	134, 152 & 178
Chiesa Cristina Apostolica (Italian)	159
Christian Church	217
“ John M'f'g Co.	201
City Hall	219
“ Jail	218
College Park Grammar Sch'l	124
Consolidated Laundry Co.	165
Cooks Oil Co.	126
County Infirmary	154

D

	Sheet
Diane Preserving Co.	209
Di Fiore, D., Canning Co.	195 & 207

E

	Sheet
Eberhard Tanning Co.	224
Enterprise Laundry “	220
Episcopal Church	214
“ Sunday School	205
Evangelical Lutheran Bethel Church	165

F

	Sheet
Fire Dep't Chem. No. 5	155
“ “ “ “ 7	144
“ “ at Santa Clara, Station Wash. St.	219
Tanner Hose Co.	224
First Presbyterian Church	213
FredericksburgBrewery, The	149

G

	Sheet
Garden City Manufactory	196
“ Mill & Supply Co.	210
Gardner School (Public)	168
Greco Canning Co.	127
General Petroleum Corp.	198
Golden West Soda W'ks	156
Growers P'k'g & W. H'se Ass'n, Inc.	176
Growers P'k'g & W. H'se Ass'n, Inc., Pl't No. 11	133
Growers P'k'g & W. H'se Ass'n, Inc., Pl't No. 6	197&207

H

	Sheet
Hamlin P'k'g Co.	198
Hellwig, R., Iron W'ks	158
Hershel Cal. Fruit Products Co., Inc.	197 & 207
Hester Ap'ts	149
“ Grammar School	145
“ Theatre	144
High School of The Univ. of Santa Clara (R. C.)	135
Holy Family Church (R. C.) Amusement Hall	155
Hubbard & Carmichael Bros., L'b'r Y'd	163

I

	Sheet
Individual Wash Laundry	158

K

	Sheet
Keys, T., Candy Factory	158

L

	Sheet
Langendorf Baking Co. Pl't No. 3	181
L. D. S. Church	177
Leonard Coates Nursery Co.	230
Libby, McNeill & Libby	209
Lochner Laundry	161

M

	Sheet
M. & H. Garage	219
McDonald, J. W., Asphalt Plant	180
Maurer Bros., Beer Bottling	155
Meth. Episcopal Church	222
Muirson Label Co.	150
Municipal Pump Ho.	212

N

	Sheet
Navlet, C. C., Co., Nursery	157 & 159
Notre Dame Academy	222

O

	Sheet
O'Connor Sanitarium, Sisters of Charity (R. C.)	184
Oliver Co., The	198
O'Neil, T., Co., Granite W'ks	130

P

	Sheet
Pac. Bi-Products Co.	176
“ Gas & Elec. Co. Gas Works	152
Maintenance Y'd	132
Power House	174
“ M'f'g Co. Planing Mill & Fac.	229
Yards Nos. 1 & 2	227
“ “ 3 & 4	228 & 230
“ Stages Garage	157
“ Tel. & Telegraph Co.	165
“ Trucking Co.	164
Packers & Canners' Equipment Co.	198
Peninsular R'y Co., Car H'se Etc.	180
Platt's Premier Porcelain, Inc.	209
Portuguese Church, Halls, Etc.	215
Poultry Producers of Calif.	178
Pratt-Low Preserving Co.	229 & 230
Presbyter'n Church	192

R

	Sheet
Raisch's, A. J., Asphalt Pl't	180
Red Star Laundry	155
Registered Distillery No. 2.	208
Reorganized Church of Jesus Christ of L. D. S.	159
Richmond-Chase Co. Pl't No. 2 & 4	132 & 133
R. C. School	222
Rosenberg Bros. & Co.	216
Rosicrucian Brotherhood Admin. B'ld'g, The	139

S

	Sheet
Sacred Heart Church (R.C.)	192
St. Edward's Hall	126
“ Elizabeth's Kindergarten & Sewing School	156
“ Francis Xavier School (R. C.)	162
“ Joseph's Primary Grammar & High School (R. C.)	156
“ Leo's R. C. Church & School	181
“ Martin's Church (R. C.)	194
San Francisco Breweries, The	149
“ Jose Canning Co., Inc.	201
“ “ Foundry & Machine Shop	128
“ “ Ice & Cold St'ge Co.	134
“ “ Paving Co.	175
“ “ Public School Kindergarten	158
“ “ Railroads, Car Ho's, etc.	149
“ “ Sanitarium & Home (f'm'ly)	184
“ “ Soda Works	156
“ “ Spray M'f'g Co.	175
“ “ Water Co., Buena Vista Pl't	207
“ “ Water W'ks, Bascome Ave. Sta.	194
“ “ Wrecking & B'ld'g Supply Co.	134
Santa Clara Brewery	215
“ “ Club	219
“ “ High School	225&226
“ “ Intermediate School	226
“ “ Lumber Co.	211
“ “ Municipal Elec. & Water W'ks	216
“ “ Pear Ass'n	224
“ “ Public School	213
“ “ Tannery	224
“ “ University (R. C.)	223
“ “ UniversityBarns	224
“ “ Valley Hatchery	200
“ “ Valley Mill & Lumber Co., San Carlos St. Y'd & Mill (f'm'ly)	176
“ “ Walnut Growers Ass'n	210
“ “ Water Works	222
“ “ Women's Club House	220
Seaside Oil Co.	130
Second Presbyterian Church	148
Security W. Ho. & Cold St'ge Co.	224
Shell Co. of Calif. Oil St'ge Y'd	123
Sisters of the Holy Family, Sewing School, Etc.	156
Smith M'f'g Co.	134
Sodality Club House & Hall	222
S. P. Co. R. R. College Park Sta.	129
Office & Locker Room	123
Property	173
Repair Yard & Round Ho.	131 & 132
West San Jose Depot	173
Standard Oil Co. Oil Station	198
“Sunny Holme” Tubercular Ass'n	183
Sunol School (Public)	175

T

	Sheet
Tilden Lumber & Mill Co.	176
Tynan “ Co.	149

U

	Sheet
Union Ice Co., Fac. No. 7	133
“ “ “ “ “ 70	178
“ Oil “ San Jose Main Sta.	131
U.S. Internal Revenue Office	208
“ “ Products Co.	197
University of Calif. Deciduous Fruit Sta.	204

V

	Sheet
Valley Laundry	224
Virden Canning Co.	198

W

	Sheet
West End Wood, Coal & Feed Y'd	173
Western Carbonic Acid Gas Co.	208
“ Elevator & M'f'g Co.	134
“ Foundry	134
“ Grain & Sugar Products Co., Distillery (f'm'ly)	208
“ Granite Works	130
“ Pac. R. R. Freight Depot	177
“ “ “ “ W. Ho.	178
Willow Glen M. E. Church	204
“ “ School	206
Woodrow Wilson Jr. High School	162

*Indicates only one side of street shown.

BLOCK INDEX

SAN JOSE, CAL., VOL. TWO.

BLOCK	SHEET
49	156
50	156
54	156
55	156
56	156
57	156
90	127
91	133
92	133
93	133
94	132
95	132
96	132
97	172
98	162
101	127
102	127
114	160
155	128
156	128
159	152
160	152
161	152
162	134
163	134
164	151
166	150
166	151
167	150
168	173
169	173
170	173
171	173
172	177
173	177
176	163
177	163
178	163
179	163
206	160
207	155
209	155
210	155
211	165
212	165
213	165
214	164
214	165
216	174
217	164
218	175
219	175
220	175
221	174
222	178
225	158
226	158
227	158
228	158
262	160
263	160
283	174
284	179
321	208
401	219
402	219
403	223
404	219
405	222
406	217
407	218
408	218
409	217
410	218
411	218
412	222
413	221
414	221
415	222
416	222
417	221
418	221
419	222
420	222
421	121
421	207
422	121
423	216
424	216
425	220
426	220
427	220
428	224
429	224
430	228
430	229
431	229
434	216
435	216
436	220
437	220
438	220
439	224
440	224
441	228
442	228
443	224
443	228
444	210
445	215
446	215
447	215
448	219
449	223
450	223
451	223
452	217
453	227
454	227
455	227
456	227
457	210
458	210
459	210
460	215
461	215
462	215
463	217
464	227
465	227
466	210
467	210
468	210
469	214
470	214
471	214
472	226
473	226
474	210
475	210
476	210
477	214
478	214
479	214
480	226
481	226
482	226
483	210
484	210
485	213
486	213
487	213
488	225
489	225
490	209
491	209
492	213
493	213
494	213
495	221
496	221
497	225
498	225
499	209
500	209
501	213
502	213
503	213
504	217
505	217
506	221
507	221
508	221
509	225
510	225
511	211
512	211
513	211
514	211
515	211
516	211
517	211
518	212
519	212
520	212
521	212
522	212
523	211
524	211
525	211
526	211
527	211
528	211
529	211
530	212
531	212
532	212
533	212
534	212
538	211
539	211
540	211
541	211
542	212
543	212
544	230
545	211
547	212
548	212
549	212
550	212
551	212
552	212
553	212
554	212
555	212
580	172
581	192
582	192
612	152
613	155
614	157
615	157
616	157
617	157
618	157
618	159
619	157
620	157
620	159
621	159
622	159
623	172
624	161
625	161
626	161
627	161
628	161
629	161
630	167
630	168
631	167
631	168
632	159
633	168
634	188
635	192
636	192
637	201
638	188
639	192
640	192
641	201
642	191
643	191
644	201
645	191
646	201
650	201
651	201
652	201
653	201
654	201
655	157
655	159
656	172
659	132
660	155
661	165
662	165
665	166
666	166
668	169
669	176
670	167
671	167
674	168
676	149
677	145
678	145
679	177
680	184
681	184
682	149
682	181
683	181
684	148
685	144
686	144
687	144
688	140
689	140
690	122
691	141
692	141
693	138
694	138
695	122
696	122
697	122
698	121
699	137
700	137
701	123
702	123
703	123
704	123
705	137
706	137
711	136
712	136
713	136
714	136
717	129
719	129
720	129
721	124
722	124
723	123
724	123
725	123
726	135
729	191
730	177
1003	175
1004	176
1005	175
1007	175
1009	180
1010	198
1012	197
1012	207
1013	198
1015	197
1401	211
1402	211
1403	211
1404	211
1405	211
1407	211
1408	211
1409	211
1416	209
1418	209
1419	209
1421	209
1422	209
1426	209
1428	209
1429	210
1430	210
1432	210
1433	210
1434	210
1435	210
1437	210
1439	210
1440	210
1441	210
1442	210
1445	210
1452	216
1453	216
1461	220
1462	220
1507	125
1508	125
1510	125
1511	126
1512	126
1513	125
1514	126
1515	126
1516	126
1518	124
1519	124
1520	124
1521	124
1522	124
1522	125
1523	125
1524	125
1525	125
1526	125
1527	126
1528	126
1529	126
1530	126
1531	126
1532	126
1533	126
1534	126
1535	125
1536	125
1537	125
1538	125
1539	124
1540	124
1541	124
1542	124
1543	124
1544	124
1545	124
1546	124
1547	124
1548	124
1549	124
1550	124
1551	125
1552	125
1553	125
1554	125
1555	126
1556	126
1558	132
1559	131
1561	130
1562	130
1563	129
1564	129
1565	124
1566	124
1567	124
1568	124
1569	124
1570	124
1571	124
1572	124
1573	124
1574	124
1575	130
1576	130
1577	131
1579	150
1580	146
1581	146
1582	142
1583	142
1584	123
1585	123
1586	123
1587	123
1588	123
1589	123
1590	123
1591	123
1592	141
1593	138
1594	138
1595	123
1596	123
1597	123
1598	123
1599	123
1600	123
1601	121
1602	121
1603	121
1604	144
1605	148
1606	148
1607	153
1608	153
1609	153
1610	147
1611	147
1612	147
1613	143
1614	143
1615	139
1616	139
1617	122
1618	122
1619	122
1620	122
1621	121
1622	121
1623	121
1624	121
1626	121
1627	121
1628	121
1629	122
1630	122
1631	122
1632	122
1633	139
1634	139
1635	143
1636	143
1637	143
1638	143
1639	147
1640	147
1641	147
1642	153
1643	153
1644	153
1645	181
1646	182
1647	182
1648	182
1649	182
1650	178
1651	174
1652	165
1653	165
1654	165
1655	164
1656	164
1657	164
1658	164
1658	175
1659	179
1660	179
1660	183
1661	179
1661	183
1662	183
1663	183
1668	180
1672	169
1672	171
1672	176
1673	169
1675	169
1676	167
1679	160
1680	169
1681	169
1682	169
1683	171
1684	171
1685	171
1686	198
1687	171
1688	170
1690	170
1691	168
1692	161
1695	162
1696	162
1701	188
1702	188
1703	188
1704	187
1705	187
1706	187
1707	187
1708	186
1709	186
1710	186
1711	185
1712	185
1713	185
1714	199
1715	199
1716	199
1717	199
1718	199
1719	199
1720	199
1721	199
1722	185
1724	185
1726	185
1727	185
1728	186
1729	186
1731	187
1732	187
1735	191
1736	202
1737	202
1739	202
1740	202
1741	190
1742	190
1742	202
1743	190
1744	202
1745	189
1746	189
1747	189
1748	189
1749	189
1750	189
1751	189
1752	203
1753	202
1754	202
1755	203
1760	199
1761	199
1762	199
1763	199
1764	200
1765	199
1766	199
1767	199
1768	199
1769	203
1770	203
1771	203
1772	203
1801	198
1802	198
1803	198
1805	198
1806	198
1806	200
1808	198
1808	200
1811	197
1812	197
1814	200
1815	200
1816	200
1817	200
1822	200
1823	200
1824	200
1825	200
1831	205
1840	191
1841	202
1842	203
1843	202
1845	201
1846	201
1847	201
1848	201
1849	201
1851	201
1852	201
1860	202
1861	202
1865	202
1866	202
1866	204
1867	204
1868	204
1869	204
1870	204
1871	204
1872	204
1873	204
1874	204
1875	204
1876	204
1877	204
1877	206
1880	205
1881	205
1882	205
1883	205
1883	206
1885	206
1886	206
1887	206
1888	206
1889	206
1890	206
1901	121
1902	121
1903	121
1904	122
1906	122
1906	193
1907	122
1907	193
1908	193
1909	193
1910	139
1911	139
1912	143
1913	143
1914	143
1914	147
1915	193
1916	193
1917	196
1918	196
1919	196
1920	196
1921	196
1922	195
1924	195
1924	207
1926	195
1928	193
1929	193
1930	193
1931	193
1932	193
1933	193
1934	193
1935	193
1935	194
1936	193
1936	194
1937	193
1937	194
1938	193
1938	194
1939	193
1939	194
1940	193
1940	194
1941	194
1942	194
1943	194
1944	194
1945	194
1946	194
1949	194
1950	194
1951	194
1952	194
1953	194
1954	194
1955	194
1956	195
1957	195
1961	194
1962	194
1963	194
1964	194
1965	194
1966	194
1967	194
1968	195
1969	195
1970	195
1971	195
1972	195
1973	195
1974	195
1975	196
1976	196
1976	207
1977	196
1978	196
1979	196
1980	196
1981	197
1982	197
1990	154
2001	224
2001	230
2005	230
2006	230
2007	230
2009	230
2012	229
2013	229
2020	227
2021	227
2022	226
2024	225
2025	225
2026	225
2027	212

INDEX OF BLOCK NUMBERS TRANSFERRED FROM OLD EDITION (1891)

BLOCK NUMBER	OLD MAP		NEW MAP	
	SHEET	VOL.	SHEET	VOL.
49	56	2	156	2
50	56	2	156	2
54	56	2	156	2
55	56	2	156	2
56	56	2	156	2
57	56	2	156	2
90	60	2	127	2
91	60	2	133	2
92	60	2	133	2
93	60	2	133	2
94	60	2	132	2
95	60	2	132	2
96	60	2	132	2
97	73	2	172	2
98	73	2	162	2
101	53	2	127	2
102	53	2	127	2
114	48	2	160	2
155	54	2	128	2
156	54	2	128	2
159	55	2	152	2
160	61	2	152	2
161	61	2	152	2
162	61	2	134	2
163	61	2	134	2
164	68	2	151	2
166	68	2	150	2
166	68	2	151	2
167	68	2	150	2
168	65	2	173	2
169	65	2	173	2
170	65	2	173	2
171	65	2	173	2
172	65	2	177	2
173	65	2	177	2
176	62	2	163	2
177	62	2	163	2
178	62	2	163	2
179	62	2	163	2
206	48	2	160	2
207	63	2	155	2
209	56	2	155	2
209	63	2	155	2
210	63	2	155	2
211	63	2	165	2
212	63	2	165	2
213	63	2	165	2
214	63	2	164	2
214	63	2	165	2
214	66	2	164	2
214	66	2	165	2
216	66	2	174	2
217	66	2	164	2
218	66	2	175	2
219	66	2	175	2
220	66	2	175	2
221	66	2	174	2
222	66	2	178	2
225	47	2	158	2
226	57	2	158	2
227	57	2	158	2
228	47	2	158	2
262	48	2	160	2
263	48	2	160	2
283	66	2	174	2
284	55	2	179	2
321	16	1	208	2
401	33	1	219	2
402	33	1	219	2
403	33	1	223	2
404	33	1	219	2
405	33	1	222	2
406	36	1	217	2
407	36	1	218	2
408	36	1	218	2
409	36	1	217	2
410	36	1	218	2
411	36	1	218	2
412	36	1	222	2
413	36	1	221	2
414	36	1	221	2
415	33	1	222	2
416	36	1	222	2
417	36	1	221	2
418	37	1	221	2
419	37	1	222	2
420	34	1	222	2
421	67	2	121	2
421	67	2	207	2
422	67	2	121	2
423	31	1	216	2
424	31	1	216	2
425	31	1	220	2
426	31	1	220	2
427	31	1	220	2
428	31	1	224	2
429	31	1	224	2
434	31	1	216	2
435	31	1	216	2
436	31	1	220	2
437	31	1	220	2
438	31	1	220	2
439	31	1	224	2
440	31	1	224	2
441	31	1	228	2
442	31	1	228	2
442	37	1	228	2
443	31	1	224	2
443	31	1	228	2
444	32	1	210	2
445	32	1	215	2
446	32	1	215	2
447	32	1	215	2
448	33	1	219	2
449	33	1	223	2
450	33	1	223	2
451	33	1	223	2
452	34	1	217	2
453	34	1	227	2
454	34	1	227	2
455	34	1	227	2
456	34	1	227	2
457	32	1	210	2
458	32	1	210	2
459	32	1	210	2
460	32	1	215	2
461	32	1	215	2
462	32	1	215	2
463	34	1	217	2
464	34	1	227	2
465	34	1	227	2
466	37	1	210	2
467	32	1	210	2
468	32	1	210	2
469	32	1	214	2
470	32	1	214	2
471	32	1	214	2
472	34	1	226	2
473	34	1	226	2
475	35	1	210	2
476	35	1	210	2
477	35	1	214	2
478	35	1	214	2
479	35	1	214	2
480	37	1	226	2
481	37	1	226	2
482	37	1	226	2
483	35	1	210	2
484	35	1	210	2
485	35	1	213	2
486	35	1	213	2
487	35	1	213	2
488	37	1	225	2
489	37	1	225	2
490	35	1	209	2
491	35	1	209	2
492	35	1	213	2
493	35	1	213	2
494	35	1	213	2
495	36	1	221	2
496	37	1	221	2
497	37	1	225	2
498	37	1	225	2
499	38	1	209	2
500	38	1	209	2
501	38	1	213	2
502	38	1	213	2
503	38	1	213	2
504	39	1	217	2
505	39	1	217	2
506	39	1	221	2
507	39	1	221	2
508	40	1	221	2
509	40	1	225	2
510	40	1	225	2
511	38	1	211	2
512	38	1	211	2
513	38	1	211	2
514	38	1	211	2
515	38	1	211	2
516	39	1	211	2
517	39	1	211	2
518	39	1	212	2
519	39	1	212	2
520	40	1	212	2
521	40	1	212	2
522	40	1	212	2
523	38	1	211	2
524	38	1	211	2
525	38	1	211	2
526	38	1	211	2
527	38	1	211	2
528	39	1	211	2
529	39	1	211	2
530	39	1	212	2
531	39	1	212	2
532	40	1	212	2
533	40	1	212	2
534	40	1	212	2
538	38	1	211	2
539	38	1	211	2
540	39	1	211	2
541	39	1	211	2
542	39	1	212	2
543	39	1	212	2
544	40	1	230	2
552	40	1	212	2
553	40	1	212	2
554	40	1	212	2
580	50	2	172	2
581	50	2	192	2
582	50	2	192	2
612	55	2	152	2
613	56	2	155	2
614	57	2	157	2
615	57	2	157	2
616	57	2	157	2
617	57	2	157	2
618	57	2	157	2
618	57	2	159	2
618	58	2	157	2
618	58	2	159	2
619	57	2	157	2
620	57	2	157	2
620	57	2	159	2
620	58	2	157	2
620	58	2	159	2
621	58	2	159	2
622	58	2	159	2
623	58	2	172	2
624	58	2	161	2
625	58	2	161	2
626	58	2	161	2
627	58	2	161	2
628	58	2	161	2
629	58	2	161	2
630	58	2	167	2
630	58	2	168	2
631	58	2	167	2
631	58	2	168	2
631	64	2	167	2
631	64	2	168	2
632	58	2	159	2
633	58	2	168	2
634	59	2	188	2
635	59	2	192	2
636	59	2	192	2
637	59	2	201	2
637	73	2	201	2
638	59	2	188	2
639	59	2	192	2
640	59	2	192	2
641	59	2	201	2
642	59	2	191	2
643	59	2	191	2
644	59	2	201	2
645	59	2	191	2
646	59	2	201	2
650	73	2	201	2
651	73	2	201	2
652	73	2	201	2
653	73	2	201	2
654	73	2	201	2
655	58	2	157	2
655	58	2	159	2
656	58	2	172	2
659	60	2	132	2
660	63	2	155	2
661	63	2	165	2
662	63	2	165	2
665	64	2	166	2
666	64	2	166	2
668	64	2	169	2
669	64	2	176	2
670	64	2	167	2
671	64	2	167	2
674	64	2	168	2
676	67	2	149	2
677	67	2	145	2
678	67	2	145	2
679	68	2	177	2
680	69	2	184	2
681	69	2	184	2
682	69	2	149	2
682	69	2	181	2
683	69	2	181	2
684	69	2	148	2
685	70	2	144	2
686	70	2	144	2
687	70	2	144	2
688	70	2	140	2
689	70	2	140	2
690	70	2	122	2
691	70	2	141	2
692	70	2	141	2
693	70	2	138	2
694	70	2	138	2
695	71	2	122	2
696	71	2	122	2
697	71	2	122	2
698	71	2	121	2
699	71	2	137	2
700	71	2	137	2
701	71	2	123	2
702	71	2	123	2
703	71	2	123	2
704	71	2	123	2
705	71	2	137	2
706	71	2	137	2
711	72	2	136	2
712	72	2	136	2
713	72	2	136	2
714	72	2	136	2
717	72	2	129	2
719	72	2	129	2
720	72	2	129	2
721	72	2	124	2
722	72	2	124	2
723	72	2	123	2
724	72	2	123	2
725	72	2	123	2
726	72	2	135	2
729	59	2	191	2
730	68	2	177	2
1003	66	2	175	2
1004	53	2	176	2
1005	53	2	175	2
1007	53	2	175	2
1009	68	2	180	2
1010	68	2	198	2
1012	61	2	197	2
1012	61	2	207	2
1013	61	2	198	2
1015	61	2	197	2

SAN JOSE CALIF., VOL.2

Additional Block Index, May 1929

BLOCK	SHEET
165	151
421	123
682	151
683½	181
683¼	181
1006	176
1462	209
1581½	146
1598½	123
1601	230
1754½	203
1764	199
1770½	203
1842	202
1863	202
1863½	204
1868½	204
1872	232
1872A	232
1872B	232
1877	232
1877½	232
1878	233
1878A	233
1880½	205
1891	206
1895	233
1895A	233
1896	234
1897	234
1898	234
1899	234
1903	231
1903A	231
1904	231
1904A	122
1904A	231
1905	122
1905	231
1916½	193
1930	235
1931	235
1932	235
1933	235
1934	237
1935	237
1935½	194
1936	237
1937	238
1938	238
1950	236
1951	236
1952	236
1956	238
1957	238
1958	238
1970	236
1971	236
1972	236
2005	224
2011	121
2011	230
2012	230
2014	230
2015	230
2016	230
2017	121
2028	121
2029	121
2055	209

INDEX

INDEX

NOTE, FIRE LIMITS, District No. 1 outlined by red line
" 2 " green line
(SEE GENERAL REPORT)

Corrected to
- March 17 B.
- SEPT 1918
- June 1920
- Dec 1921
- Aug 1923 G.S.
- Aug 1924
- Sept 1925 G.S.
- Aug 1926
- FEB 1928
- May 29 B.W.
- June 30 B.W.
- June 31 B.W.
- Sept 1932

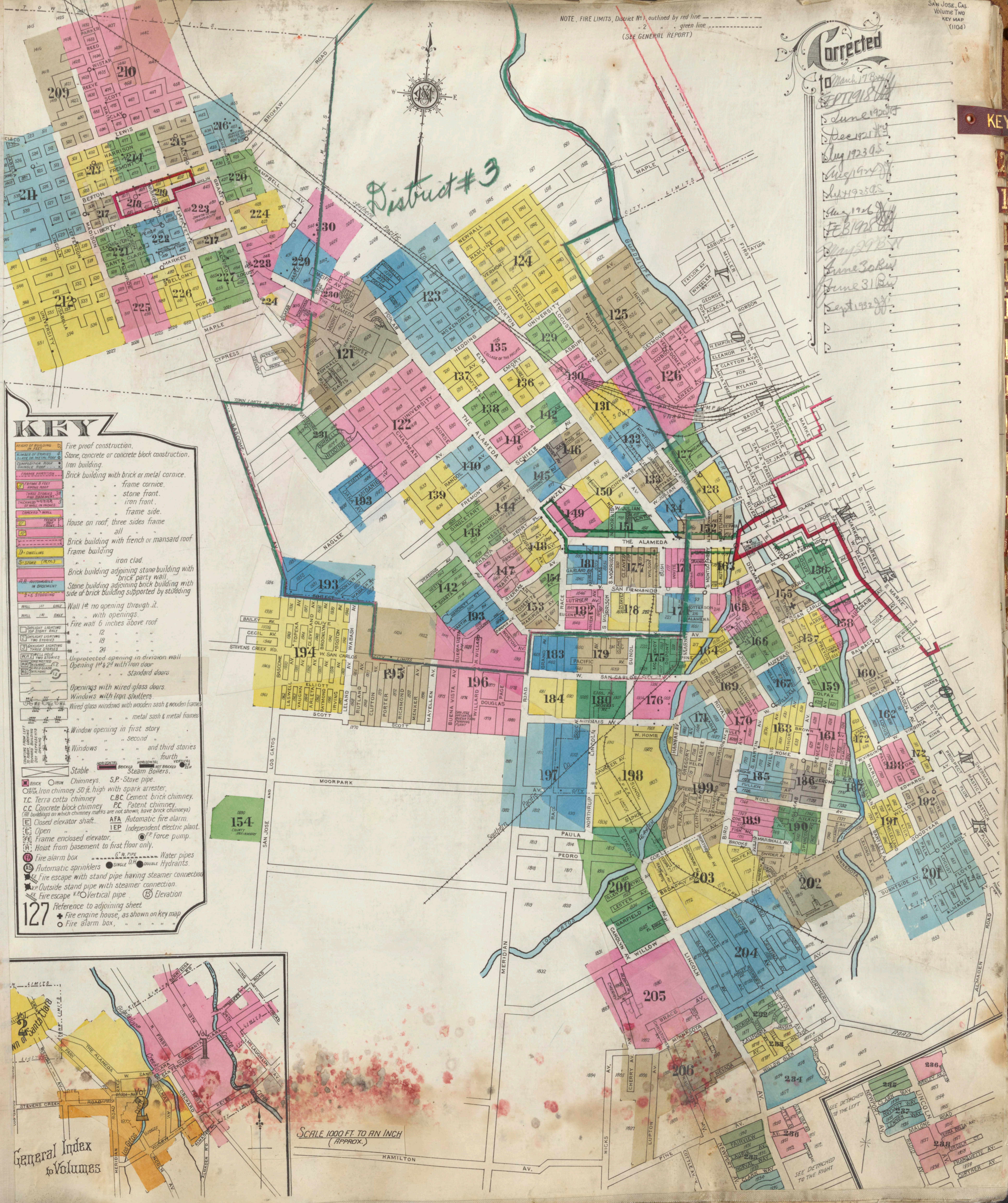
District # 3
KEY
HEIGHT OF BUILDING IN FEET 57 — Fire proof construction.
NUMBER OF STORIES 4 SLATE OR METAL ROOF o — Stone, concrete or concrete block construction.
COMPOSITION ROOF • SHINGLE ROOF ... x — Iron building.
FRAME PARTITION — Brick building with brick or metal cornice.
8' FRAME 8 FEET ABOVE ROOF — " " " frame cornice.
THREE STORIES AND BASEMENT 3B — " " " stone front.
THICKNESS OF WALL IN INCHES 5 — " " " iron front.
CRACKED WALL — " " " frame side.
10' FRENCH ROOF FRONT — House on roof, three sides frame
10' — " " " all " "
Brick building with french or mansard roof
D = DWELLING — Frame building
S = STORE (IR.CL.) — " " iron clad.
Brick building adjoining stone building with brick party wall.
A.B. AUTOMOBILE IN BASEMENT — Stone building adjoining brick building with side of brick building supported by studding
2 x 6 STUDDING
WALL 1ST ONLY — Wall 1st no opening through it.
WALL 1ST ONLY — " " with openings.
Fire wall 6 inches above roof
" " 12 " " "
" " 18 " " "
" " 24 " " "
SKYLIGHT LIGHTING TOP STORY ONLY
2 SKYLIGHT LIGHTING TWO STORIES
3 SKYLIGHT LIGHTING THREE STORIES
W.H.2 WELL HOLE TWO STORIES
W.N. WIRE NETTED SKYLIGHT
W.G. WIRED GLASS SKYLIGHT
Unprotected opening in division wall
Opening 1st & 2d with iron door
" " " " standard doors
Openings with wired glass doors.
Windows with iron shutters.
W.G.
Wired glass windows with wooden sash & wooden frames
" " " " metal sash & metal frames
COUNTING FROM LEFT TO RIGHT, LOOKING TOWARD BUILDING DOT REPRESENTS OPENING
Window opening in first story
" " " second "
Windows " " " and third stories
" " " " fourth "
Stable
HORIZONTAL BRICKED
HORIZONTAL NOT BRICKED
VERTICAL U.B. 25 H.
Steam Boilers.
BRICK IRON Chimneys. S.P. - Stove pipe.
IR.CH. 50'S.A. Iron chimney 50 ft. high with spark arrester.
T.C. Terra cotta chimney
C.B.C. Cement brick chimney.
C.C. Concrete block chimney
P.C. Patent chimney.
(All buildings on which chimney marks are not shown, have brick chimneys)
E Closed elevator shaft.
AFA Automatic fire alarm.
E Open " "
IEP Independent electric plant.
FE Frame enclosed elevator.
F.P. Force pump.
H Hoist from basement to first floor only.
FA Fire alarm box
6" W. PIPE Water pipes
AS Automatic sprinklers
SINGLE D.H. DOUBLE Hydrants.
F.E. Fire escape with stand pipe having steamer connection
V.P. Outside stand pipe with steamer connection.
F.E. Fire escape V.P. Vertical pipe
15 Elevation
127 Reference to adjoining sheet
+ Fire engine house, as shown on key map
o Fire alarm box, " " " " "
General Index to Volumes
Vol. 2
Vol. 1
Town of Santa Clara
SCALE 1000 FT. TO AN INCH (APPROX.)
SEE DETACHED TO THE LEFT
SEE DETACHED TO THE RIGHT
THE ALAMEDA
SOUTHERN PACIFIC
CITY LIMITS
GUADALUPE CREEK
LOS GATOS CREEK
KEY

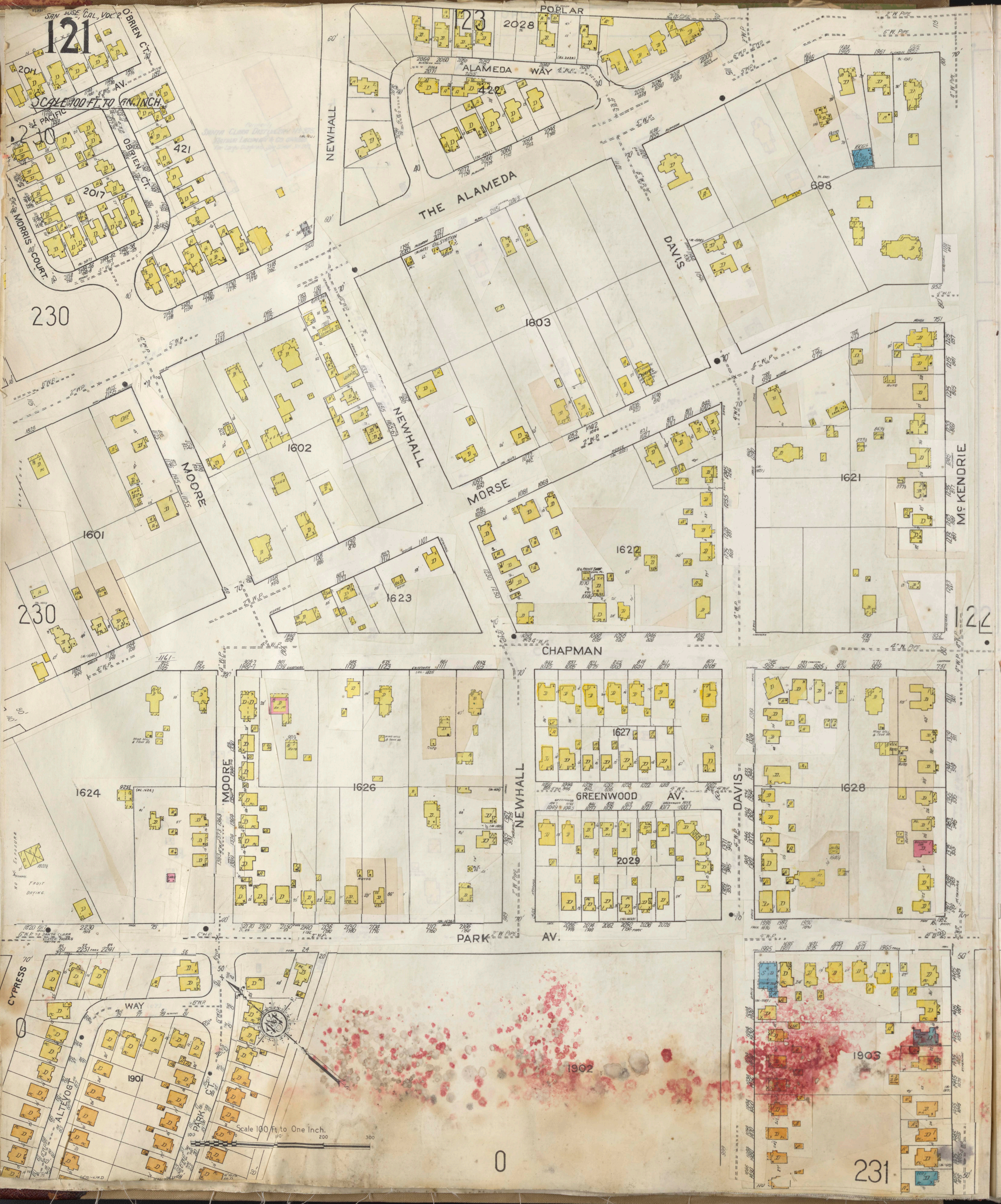
SCALE 100 FT. TO AN INCH.
O'BRIEN CT.
PACIFIC AV.
MORRIS COURT.
2011
2017
421
230
123
POPLAR
2028
ALAMEDA WAY
422
NEWHALL
THE ALAMEDA
DAVIS
698
1603
1602
1601
MOORE
MORSE
1623
1622
1621
McKENDRIE
122
CHAPMAN
1624
1626
1627
GREENWOOD AV.
2029
1628
PARK AV.
CYPRESS
WAY
ALTEVOGT
PARK CT.
1901
1902
1903
231
0
FRUIT DRYING
Scale 100 Ft. to One Inch.
100 0 100 200 300
INDEX

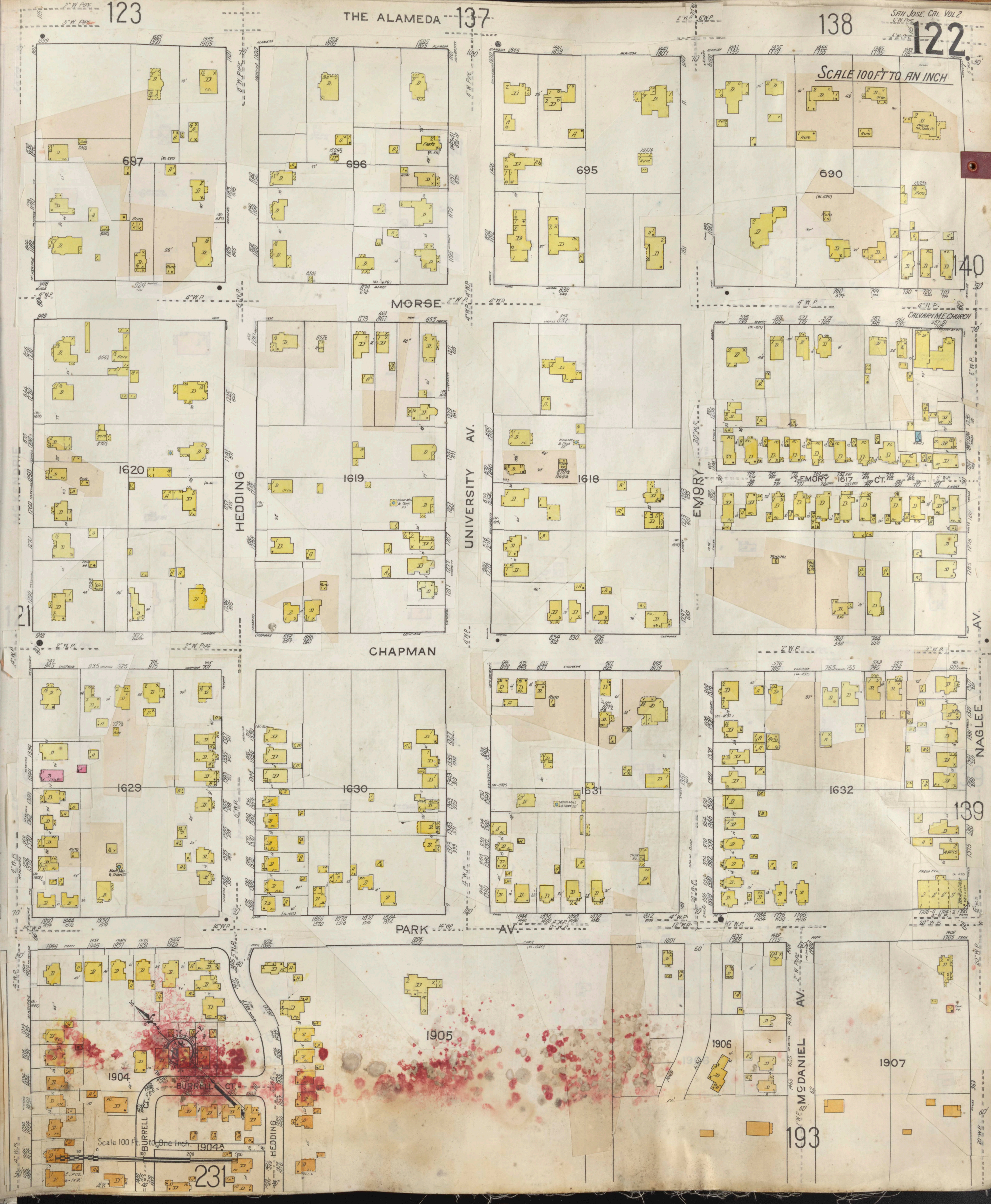
SCALE 100 FT TO AN INCH
THE ALAMEDA
123
137
138
140
139
121
193
231
MORSE
CHAPMAN
PARK AV.
HEDDING
UNIVERSITY AV.
EMORY
EMORY CT.
NAGLEE AV.
McKENDRIE
McDANIEL AV.
BURRELL CT.
CALVARY M.E. CHURCH
697
696
695
690
1620
1619
1618
1617
1629
1630
1631
1632
1904
1904A
1905
1906
1907
Scale 100 Ft. to One Inch.

San Jose Cal. Vol. 2

123

Scale 100 Ft. to an Inch

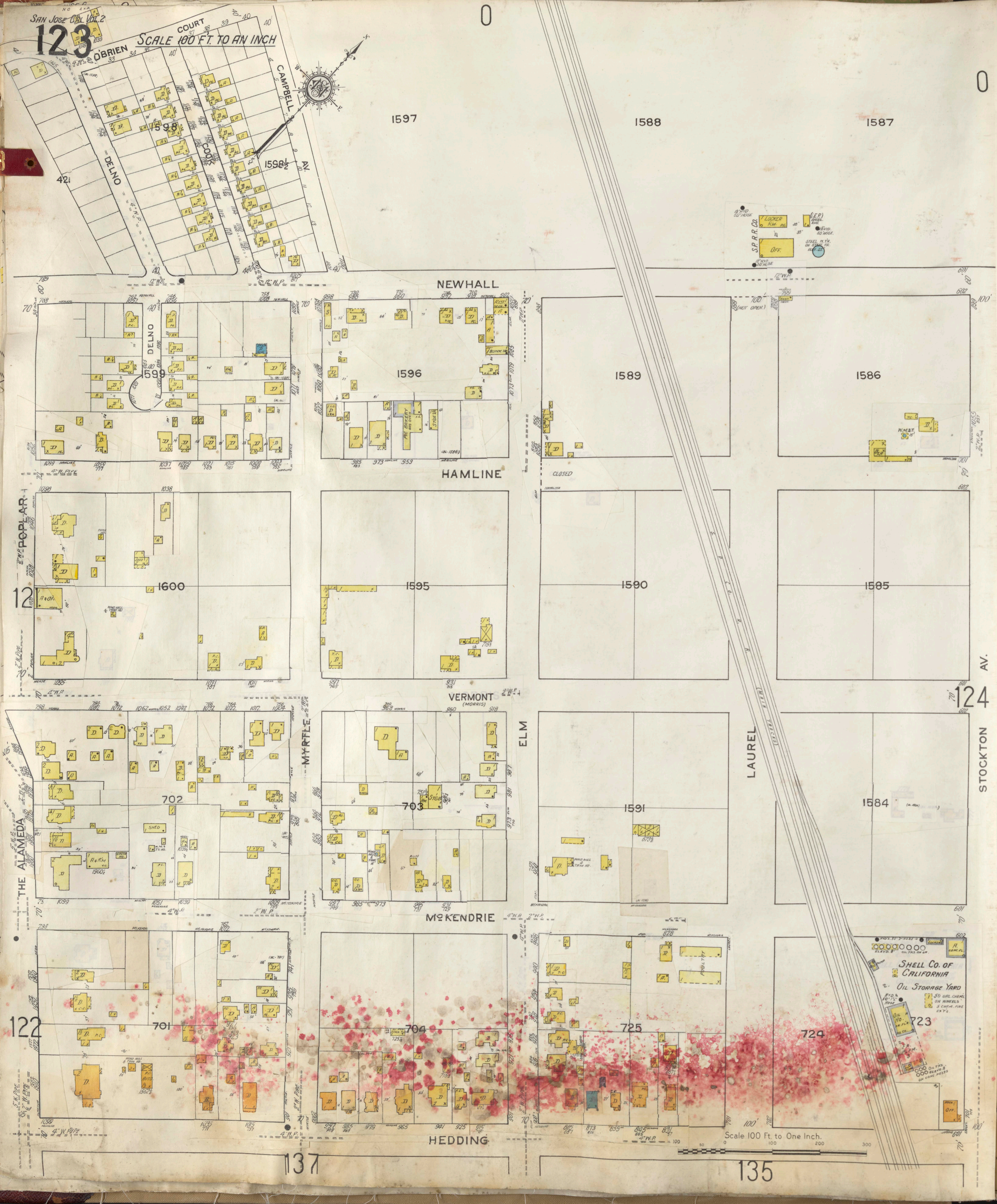
O'BRIEN
COURT
CAMPBELL AV.
DELNO
COOK
NEWHALL
HAMLINE
CLOSED
POPLAR
VERMONT (MORRIS)
MYRTLE
ELM
LAUREL
STOCKTON AV.
THE ALAMEDA
McKENDRIE
HEDDING
S.P.R.R. Co.
LOCKER
OFF.
PIE BAKERY
SHED
SHELL Co. OF CALIFORNIA
OIL STORAGE YARD
OIL HO.
Scale 100 Ft. to One Inch.
0
421
1597
1588
1587
1598
1598½
1599
1596
1589
1586
1600
1595
1590
1585
702
703
1591
1584
701
704
725
724
723
12
122
124
137
135

Scale 100 Ft. to an Inch

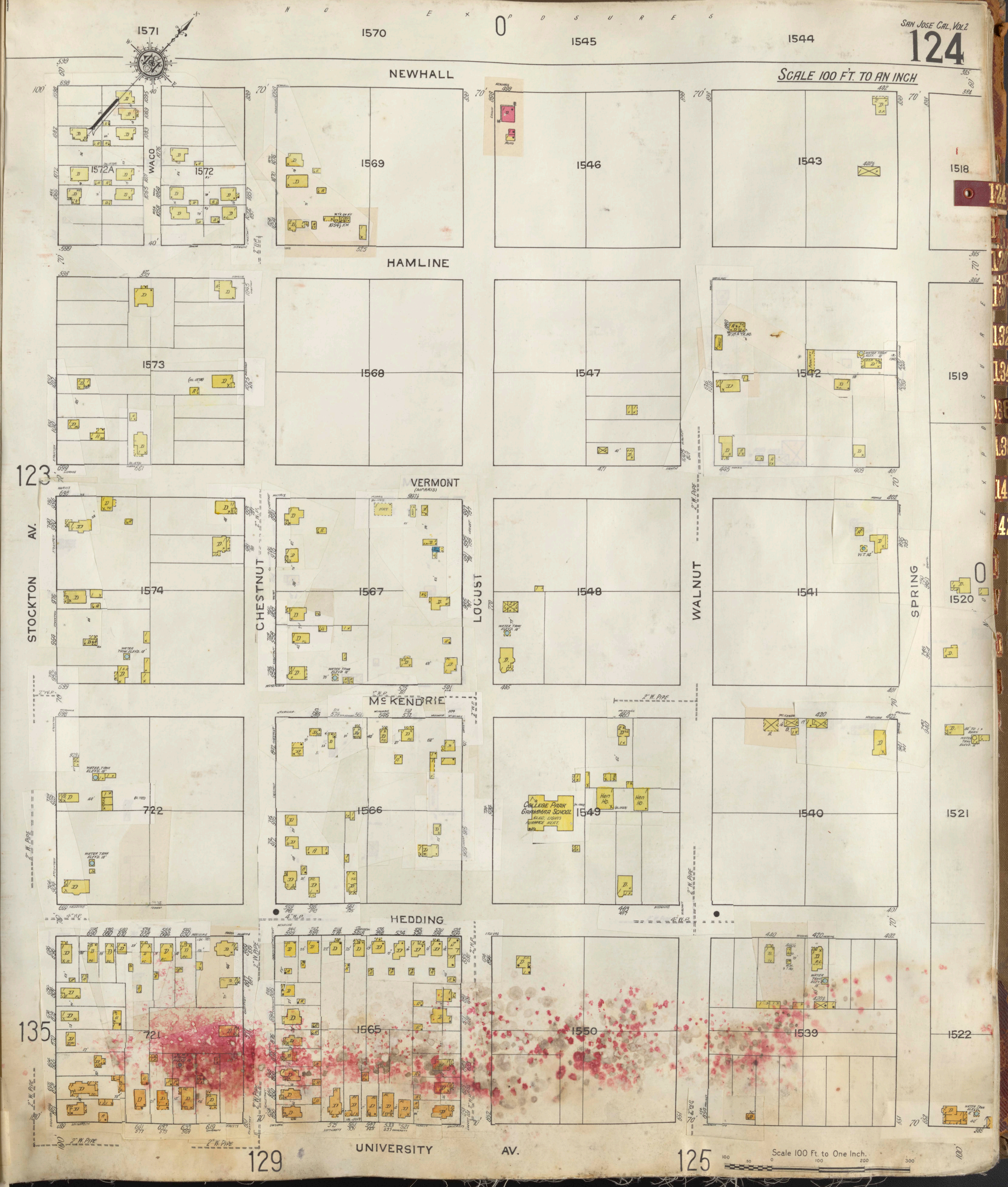
No Exposures
1571
1570
0
1545
1544
Newhall
1572A
Waco
1572
1569
1546
1543
1518
Hamline
1573
1568
1547
1542
1519
123
Vermont
Stockton Av.
1574
Chestnut
1567
Locust
1548
Walnut
1541
Spring
1520
0
No Exposures
McKendrie
722
1566
College Park Grammar School
1549
1540
1521
Hen Ho.
Hedding
135
721
1565
1550
1539
1522
University Av.
129
125
2" W. Pipe
4" W.P.
Water Tank Elev'd 18'
124
128
130
132
134
136
138
140
142

Scale 100 Ft. to One Inch.
100 50 0 100 200 300

San Jose Cal. Vol. 2

125

Scale 100 ft to an inch

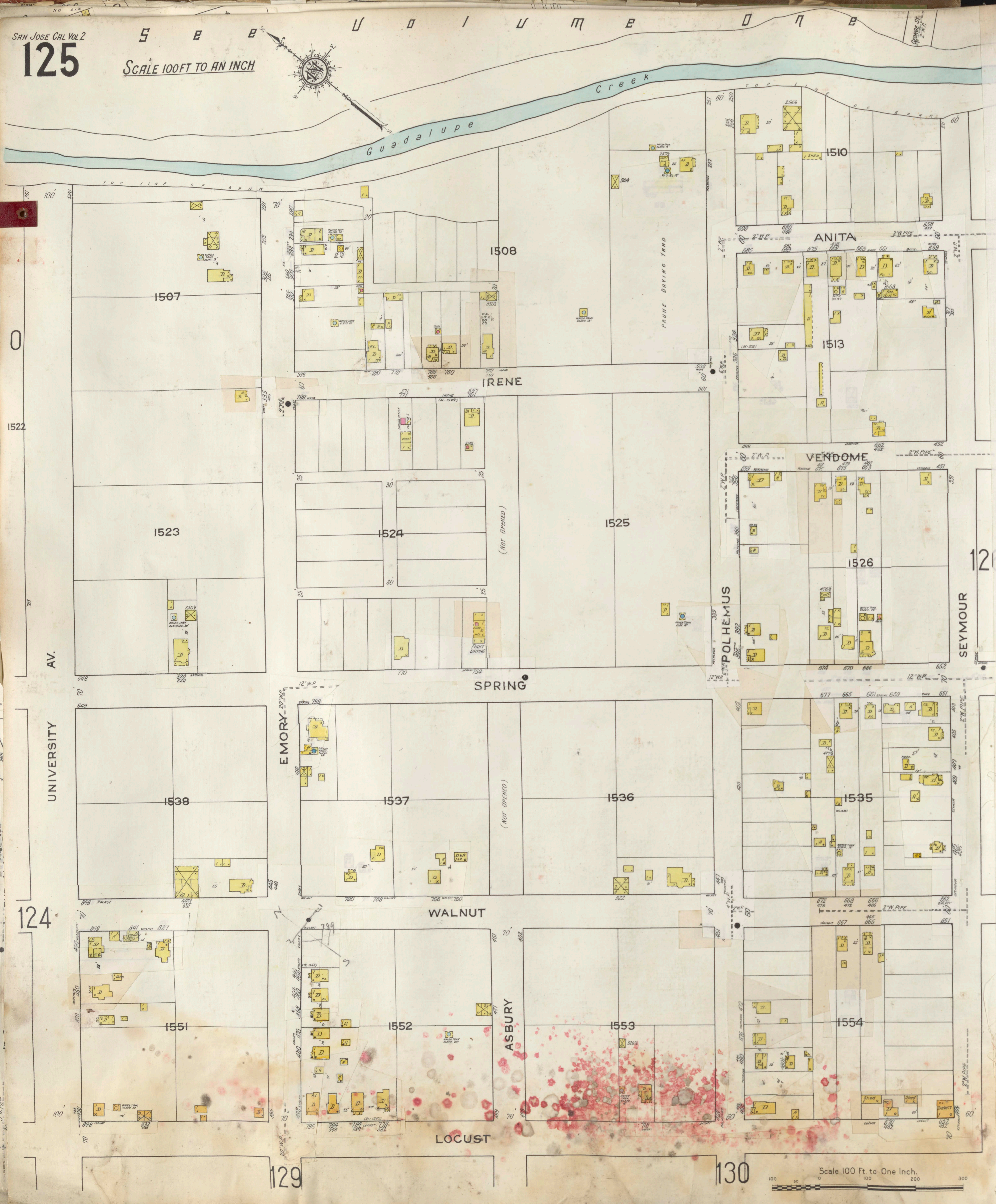
See Volume One
Guadalupe Creek
Top line of bank
Anita
Irene
Vendome
Spring
Walnut
Locust
University Av.
Emory
Asbury
Polhemus
Seymour
(Not opened)
Prune drying yard
Fruit drying
1507
1508
1510
1513
1522
1523
1524
1525
1526
1535
1536
1537
1538
1551
1552
1553
1554
124
126
129
130
Scale 100 Ft. to One Inch.
100
50
0
100
200
300

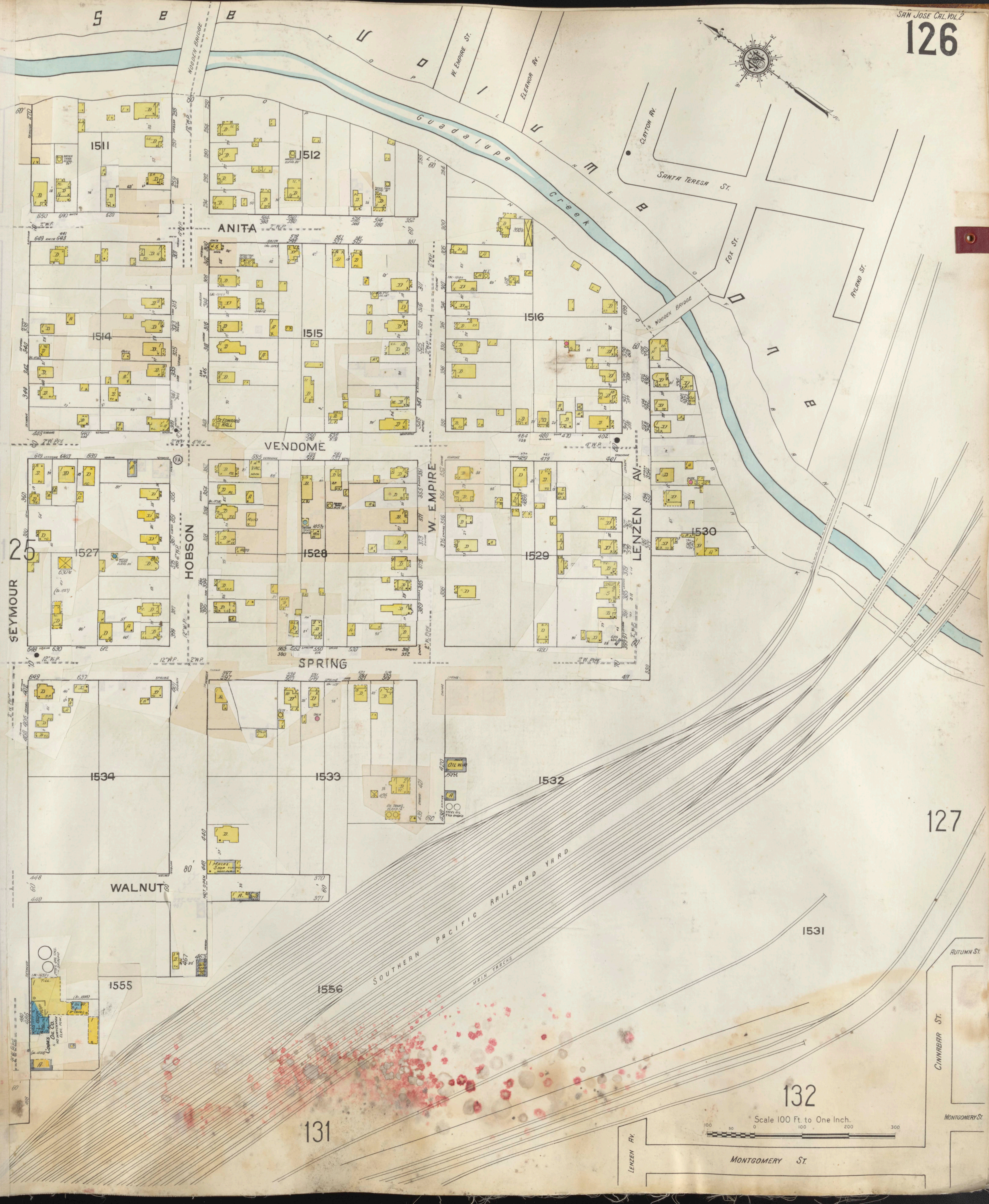
SEE UPPER BOULEVARD
WOODEN BRIDGE
W. EMPIRE ST.
ELEANOR AV.
Guadalupe Creek
CLAYTON AV.
SANTA TERESA ST.
FOX ST.
RYLAND ST.
WOODEN BRIDGE
1511
1512
ANITA
1514
1515
1516
ST. EDWARDS HALL
VENDOME
1527
1528
1529
1530
SEYMOUR
HOBSON
W. EMPIRE
LENZEN AV.
25
SPRING
1534
1533
1532
OIL WH.
STEEL OIL TKS.
OIL TANKS
WALNUT
MACH. SHOP
1555
COAST OIL CO.
1556
SOUTHERN PACIFIC RAILROAD YARD
MAIN TRACKS
1531
127
131
132
Scale 100 Ft. to One Inch.
100 50 0 100 200 300
AUTUMN ST.
CINNABAR ST.
MONTGOMERY ST.
LENZEN AV.
MONTGOMERY ST.

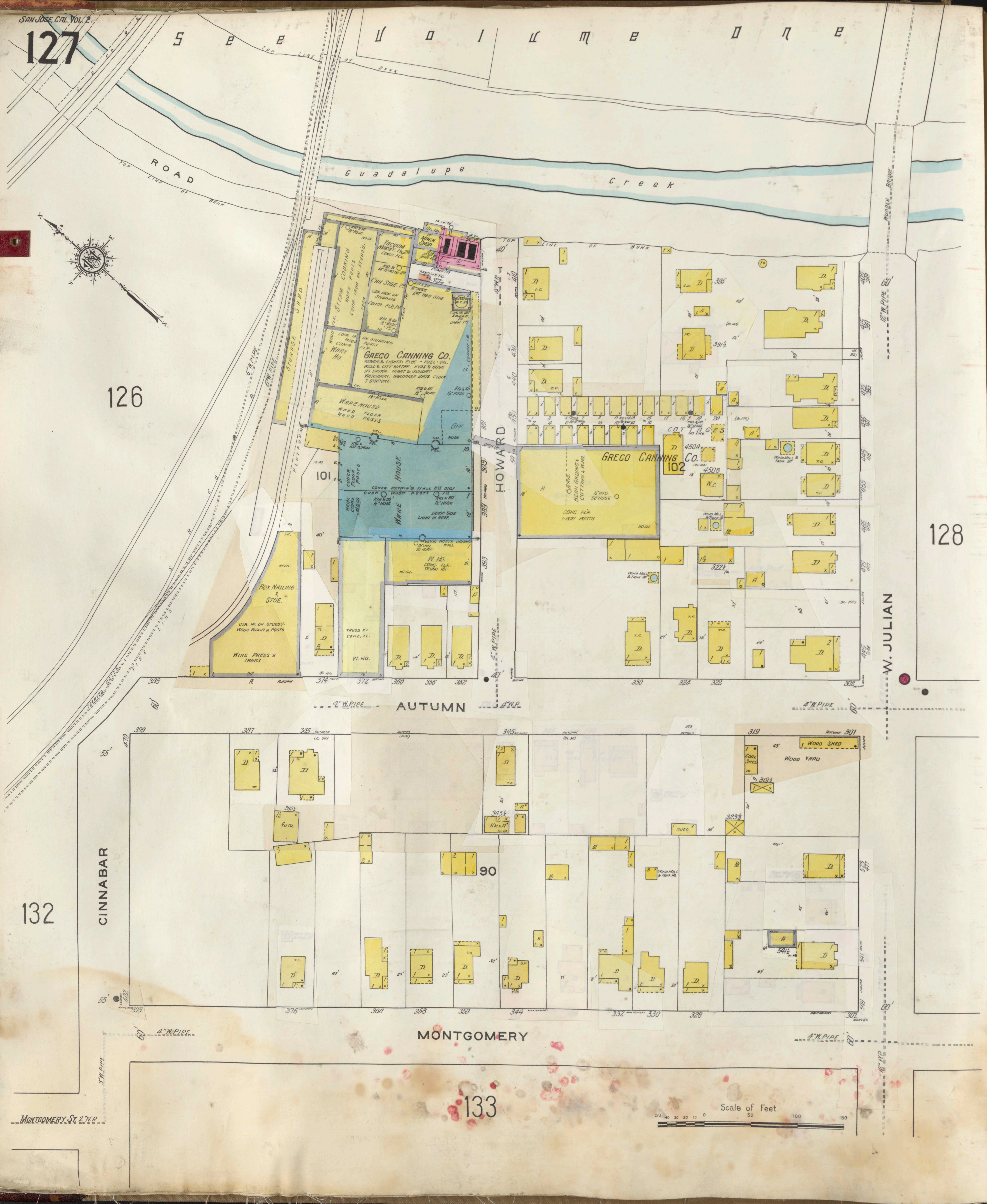
See Volume One
Top Line of Bank
Road
Guadalupe Creek
Wooden Bridge
Greco Canning Co.
Power & Lights: Elec. - Fuel: Oil. Well & City Water. Hyds & Hose as shown. Night & Sunday Watchman, Hardinge Bros. Clock. 7 Stations.
Steam Cooking
Vacuum Machy. 1st & 2nd
Can Stge. 2nd
Mach Shop
Oil Ho.
Pump Ho.
Transf'm'r Ho.
Ware Ho.
Warehouse
Storage Shed
Platform
Off.
Box Nailing & Stge.
Wine Press & Tanks
Concr. Retain'g. Wall Bst Only
W. Ho.
Greco Canning Co.
Cottages
Wind Mill & Tank
6" W. Pipe
4" W. Pipe
12" W. Pipe
Howard
Autumn
Cinnabar
Montgomery
W. Julian
Wood Shed
Wood Yard
Coal Shed
Auto
126
101
102
128
132
90
133
Montgomery St. 2" W.P.
Scale of Feet.
50 40 30 20 10 0 50 100 150

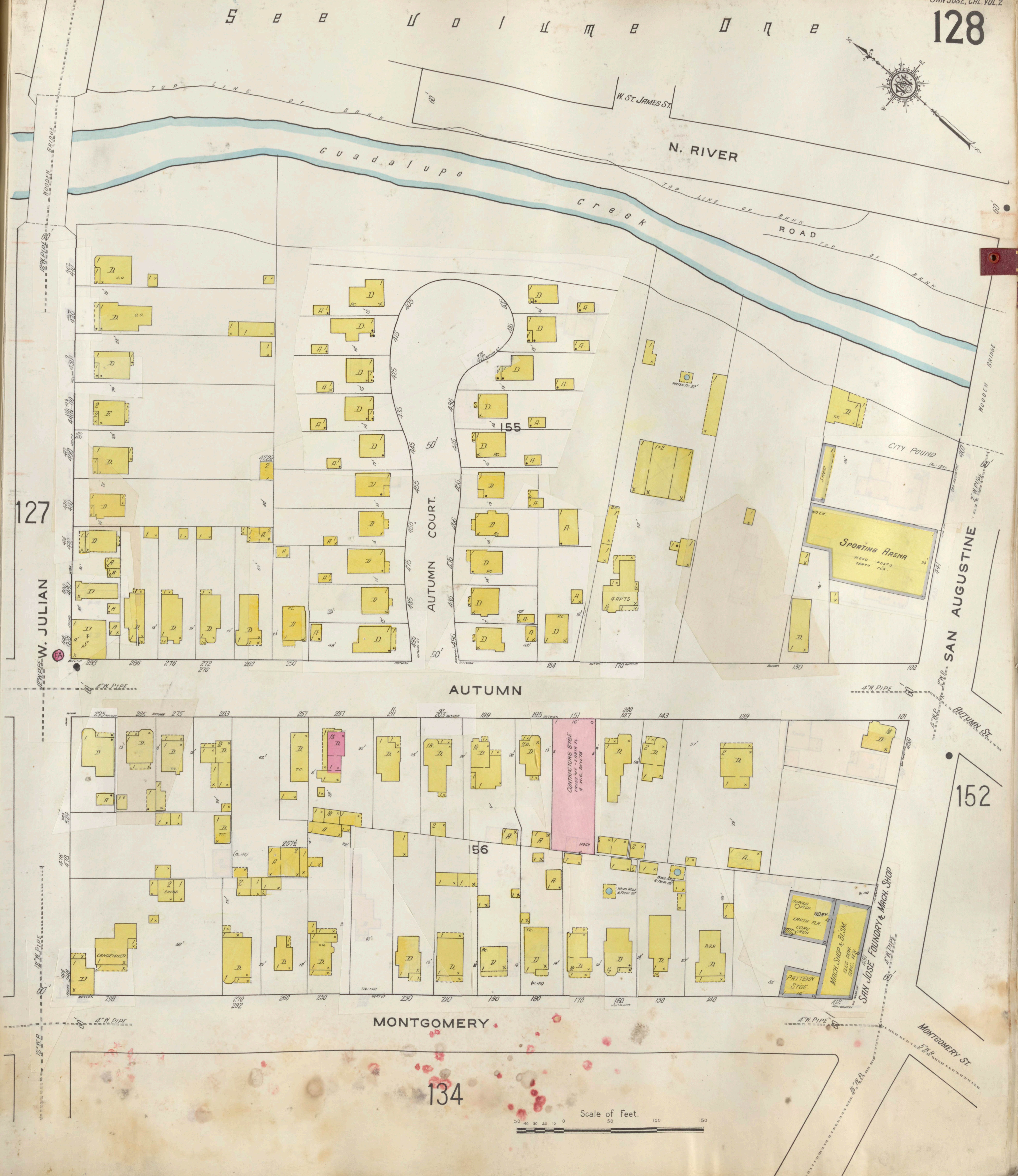
See Volume One
W. ST. JAMES ST.
N. RIVER
Top Line of Bank
Guadalupe Creek
ROAD
WOODEN BRIDGE
12" W. PIPE
127
W. JULIAN
AUTUMN COURT
155
4 APTS
WATER TK.
CITY POUND
SPORTING ARENA
WOOD POSTS EARTH FLR.
SAN AUGUSTINE
AUTUMN
4" W. PIPE
AUTUMN ST.
152
CONTRACTORS STGE.
156
SHEDS
CONDEMNED
WIND MILL & TANK
MACH. SHOP & BLSM.
PATTERN STGE.
SAN JOSE FOUNDRY & MACH. SHOP
MONTGOMERY
MONTGOMERY ST.
134
Scale of Feet.
50
100
150

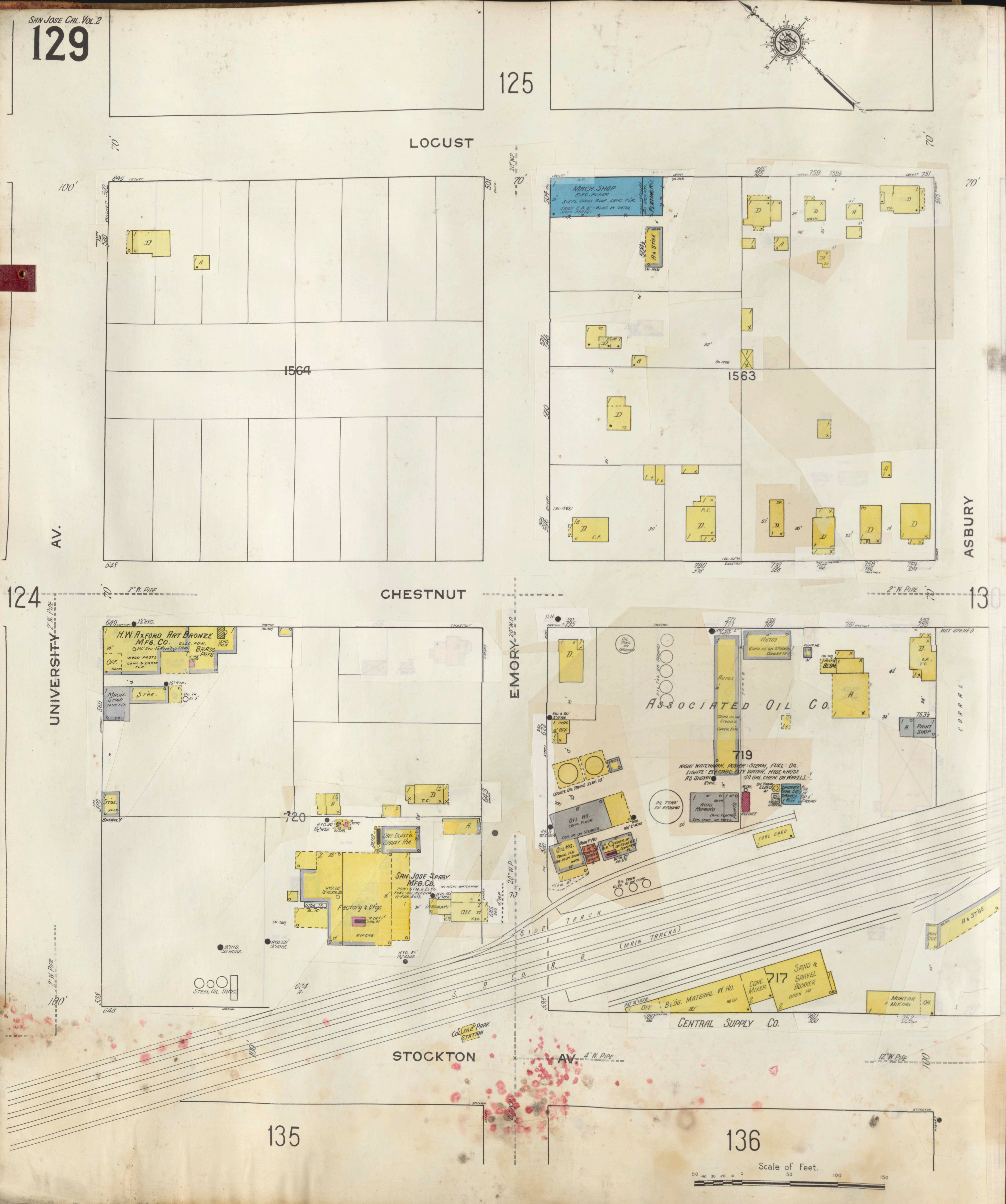
125
LOCUST
CHESTNUT
STOCKTON
AV.
UNIVERSITY AV.
EMORY
ASBURY
124
130
135
136
1564
1563
720
719
717
70'
100'
2" W. PIPE
20" W.P.
4" W. PIPE
12" W. PIPE
MACH. SHOP
ELEC. POWER
STEEL TRUSS ROOF. CONC. FL'R.
SIDES C.B. 6' - GLASS IN METAL SASH ABOVE.
PLATING R'M.
A & STGE
H.W. AXFORD ART BRONZE MFG. CO.
ELEC. POW.
WOOD POSTS
CONC. & EARTH FL'R.
BRASS POTS.
CORE OVEN
OFF.
MACHE. SHOP
CONC. FL'R.
STGE.
OIL TK. EL. 5'
1½" HYD.
BARRELY'
STEEL OIL TANKS
SAN JOSE SPRAY MFG. CO.
POW.: ST'M. & ELEC.
FUEL: OIL: ELEC. LTS.
17 FIRE EXTS
NO NIGHT WATCHMAN
Factory & St'ge
DRY DUST'G. SPRAY R'M
DRYER
LABORATY
STGE. TK.
10 H.P. ENG.
HYD. 50' 1½" HOSE.
COLLEGE PARK STATION
ASSOCIATED OIL CO.
NIGHT WATCHMAN. POWER: STEAM, FUEL: OIL.
LIGHTS: ELECTRIC. CITY WATER. HYDS. & HOSE AS SHOWN.
40 GAL. CHEM. ON WHEELS.
OIL TANK ON GROUND
OIL TK'S. ON GROUND
AUTOS
CORR. IR. ON STUDD'G.
CONCR. FLR.
FENCE
PUMP HO.
BLSM.
PAINT SHOP
CORRAL
NOT OPENED
CRUDE OIL TANKS ELEV. 10'
OIL HO.
CONC. FLOOR
AUTO REPAIR'G
PAINTG
RETORT
CONCRETE TANK SET IN GROUND
OIL TANK ELEV. 10' ON CONC.
COAL SHED
SIDE TRACK
(MAIN TRACKS)
S. P. CO. R. R.
SAND & GRAVEL BUNKER
OPEN 1ST
CONC. MIXER
BLDG. MATERIAL W. HO.
OFF.
MORTAR MIXING
OIL
IRON STGE
A & ST'GE
CENTRAL SUPPLY CO.
Scale of Feet.
50 40 30 20 10 0 50 100 150

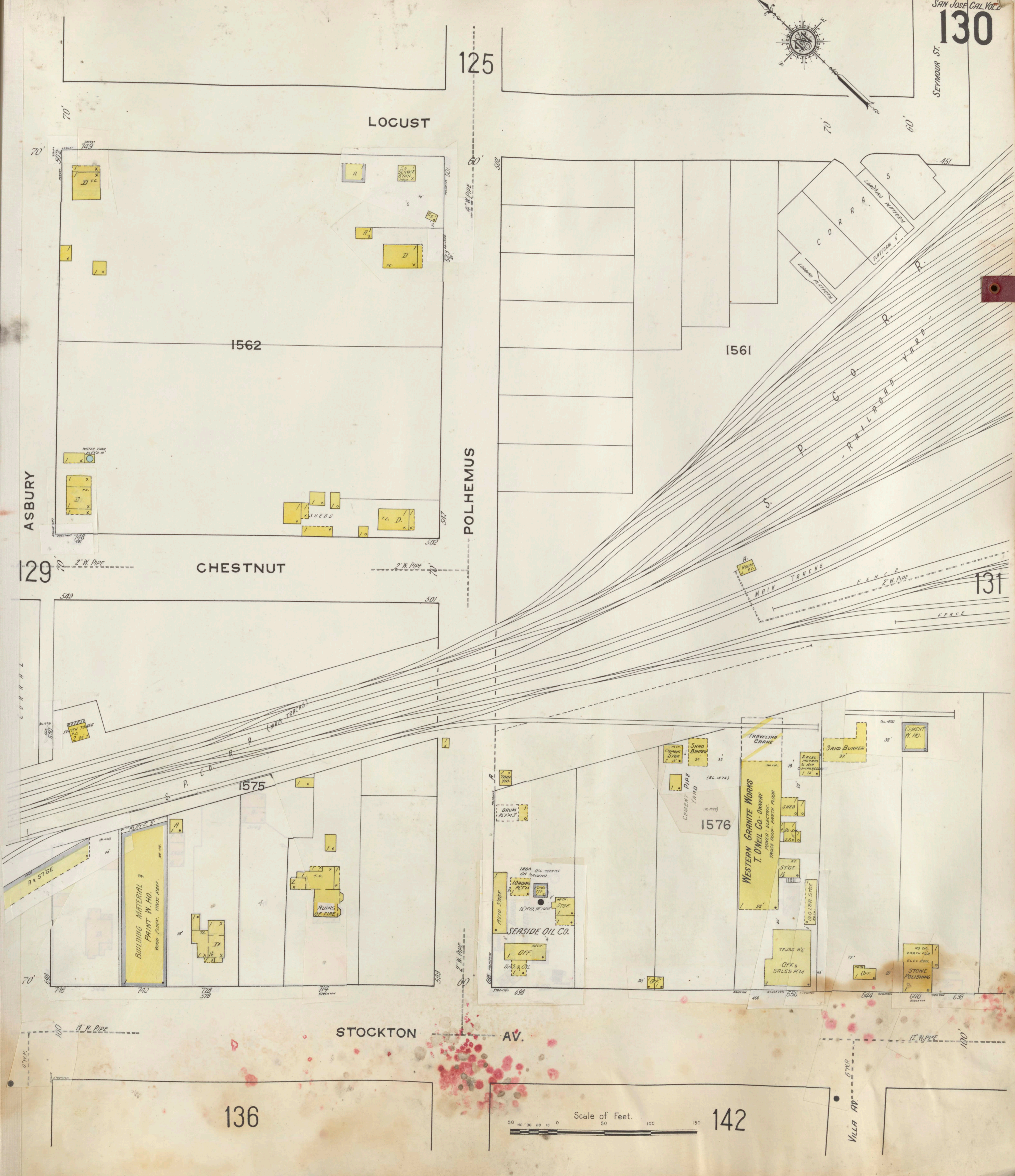
125
LOCUST
SEYMOUR ST.
POLHEMUS
ASBURY
CHESTNUT
STOCKTON AV.
VILLA AV.
129
131
136
142
1562
1561
1575
1576
70'
60'
451
749
502
501
523
547
748
549
2" W. PIPE
4" W. PIPE
12" W. PIPE
6" W.P.
4" W.P.
100'
WATER TANK ELEV'D. 10'
S & SERVICE STAN
SHEDS
CORRALS
LOADING PLATFORM
PLATFORM 3'
S. P. CO. R. R. RAILROAD YARD
MAIN TRACKS
FENCE
SWITCH TOWER
S. P. CO. R. R. (MAIN TRACKS)
A & ST'GE
PLAT'F. 3'
BUILDING MATERIAL & PAINT W. HO.
WOOD FLOOR. TRUSS ROOF.
RUINS OF FIRE
TOOL HO.
DRUM PL'F'M 3'
IRON OIL TANKS ON GROUND
LOADING PL'F'M
PUMP HO.
1½" HYD. 50' HOSE
AUTO ST'GE
SEASIDE OIL CO.
OFF.
GAS & OIL
CEMENT ST'GE
SAND BUNKER
CEMENT PIPE YARD
(BL. 1576)
TRAVELING CRANE
WESTERN GRANITE WORKS
T. O'NEIL CO. - OWNERS
POWER: ELECTRIC
TRUSS ROOF - EARTH FLOOR
2 ELEC. MOTORS & AIR COMPRESSERS
SHED
BL. SM.
ST'GE
OLD L'B'R ST'GE
TRUSS R'F
OFF. & SALES R'M
CEMENT W. HO.
STONE POLISHING
NO CH. EARTH FL'R. ELEC. POW.
740
728
718
714
599
698
656
644
640
638
Scale of Feet.
50 40 30 20 10 0 50 100 150

INDEX
12
123
125
127
129
131
INDEX

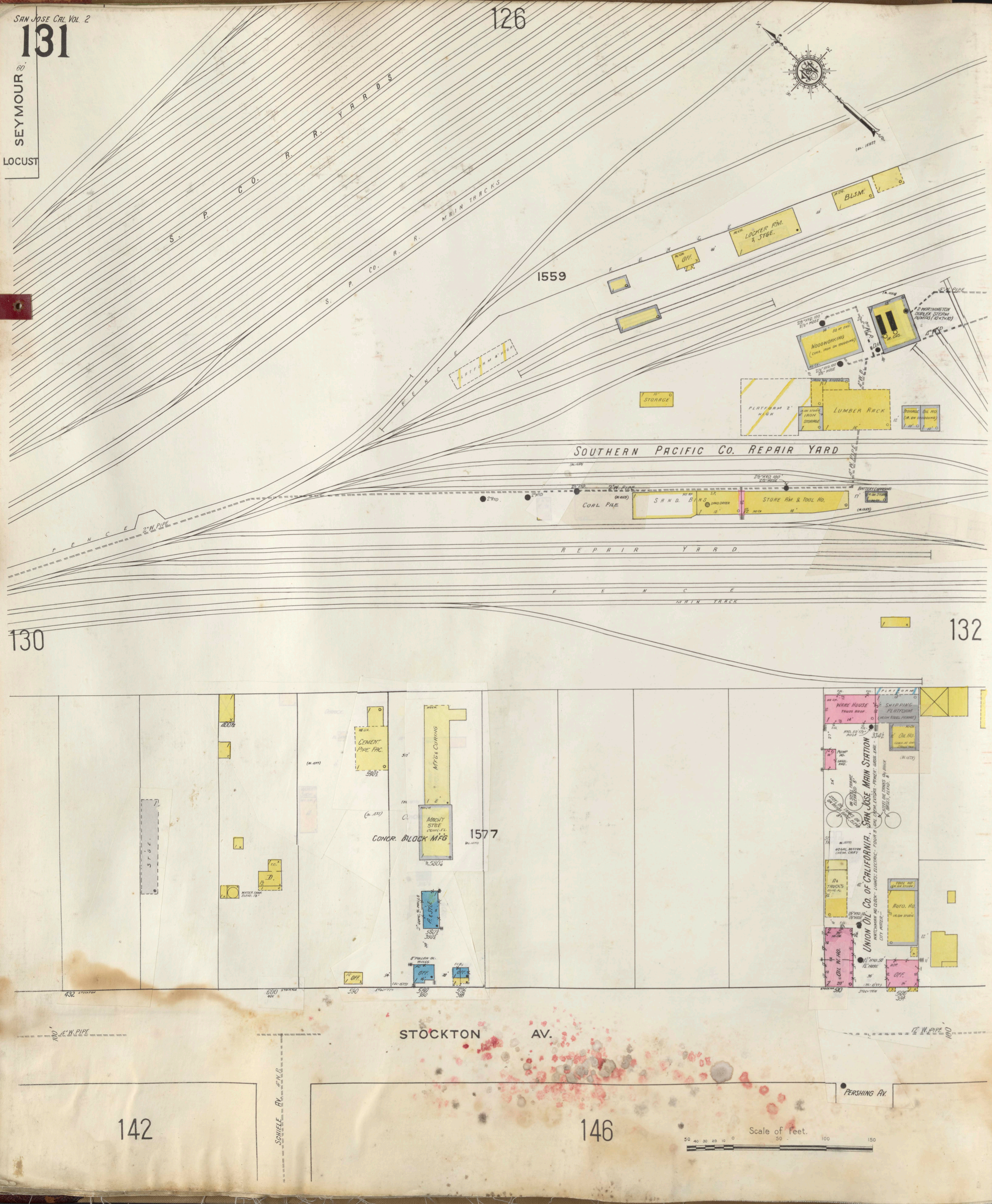
126
Seymour
60'
Locust
S. P. Co. R. R. Yards
S. P. Co. R. R. Main Tracks
1559
Fence
Platform 4' high
Off.
Locker Rm. & Stge.
Blsm.
(Bl. 1559)
2½" Hyd. 100' 2½" Hose
50 H.P. Eng.
Woodworking (Corr. iron on studding)
2 Worthington duplex steam pumps (10×7×10)
Ir. Chs.
5" W. Pipe
4" W.P.
D.H.
Storage
Platform 2' high
Iron Storage
Lumber Rack
Storage
Oil Ho.
(Ir. on studding)
Southern Pacific Co. Repair Yard
2" W. Pipe
2" Hyd.
Coal Pile
Sand Bins
Sand Dryer
Store Rm. & Tool Ho.
Battery Charging
(Bl. 1559)
Repair Yard
Fence
Main Track
130
132
400½
Stge.
D.
Water Tank Elevd. 18'
Cement Pipe Fac.
590½
(Bl. 1577)
M'f'g & Curing
Mach'y Stge Conc. Fl.
Concr. Block M'f'g
1577
580¼
A. & Stge
3" Conc. Bl. Walls
580½
390½
8" Hollow Bl. Walls
Off.
Off.
Off.
600
400
590
580
390
576
388
Stockton
Ware House Truss Roof
Platform
Shipping Platform (Ir. on steel frame)
Hyd. 50' 1½" Hose
334½
Oil Ho. Corr. Ir. on studding
Pump Ho. Gasol. Eng.
Steel Oil Tanks on brick base, elevd. 8'
Steel Oil Tanks on brick bases, elevd. 8'
Union Oil Co. of California, San Jose Main Station
Watchman no clock - Lights: Electric - Four 3 gal. chem. extgrs. - Power: Gasol. eng. - City water.
40 gal. Boston Chem. Cart
A. & Trucks Conc. Fl.
Tool Ho. (Ir. on stud.)
Auto. Ho. Ir. on stud.
1½" Hyd. 50' 1½" Hose
Oil W. Ho.
Off.
510
500
334
4" W. Pipe
12" W. Pipe
100
Stockton Av.
Schiele Av.
4" W.P.
Pershing Av.
142
146
Scale of Feet.
50 40 30 20 10 0 50 100 150

SOUTHERN PACIFIC CO. WATER REPORT

SOURCE OF SUPPLY: FROM 2 WELLS LOCATED NEAR ROUND HOUSE;- ONE SMITH VAILE DUPLEX STEAM PUMP, CAPCY: 8000 GALS. PER HOUR & ONE FAIRBANKS MORSE DUPLEX STEAM PUMP 12.000 GALS. PER HOUR.- TAKE SUCTION FROM WELLS & SUPPLY DIRECT PRESSURE ON FIRE MAIN AND SUPPLY TWO 65,000 GAL. STEEL WATER TANKS ELEVATED 27.'- 6" FIRE MAIN AS SHOWN - THESE PUMPS SUPPLY 100,000 GALL. STEEL TANK WATER TREATER 54' HIGH.- THE TREATED WATER SUPPLIES YARD TANKS FOR R.R. ENGINES BY 6" MAIN AS SHOWN, THIS SUPPLY CAN BE USED IF NECESSARY IN CASE OF FIRE.- SWITCH ENGINE SUPPLY: 5 ENGINES EQUIPPED WITH STEAM SIPHONS OR INSPIRATORS & 100' 2½" HOSE EACH.- ONE ENGINE EQUIPPED WITH FIRE PUMP, CAPCY: 300 GALS. PER MIN, & 100' 2½" HOSE.- ONE WATER CAR CAPCY. 10,000 GALS. & 350' 2½" HOSE.-

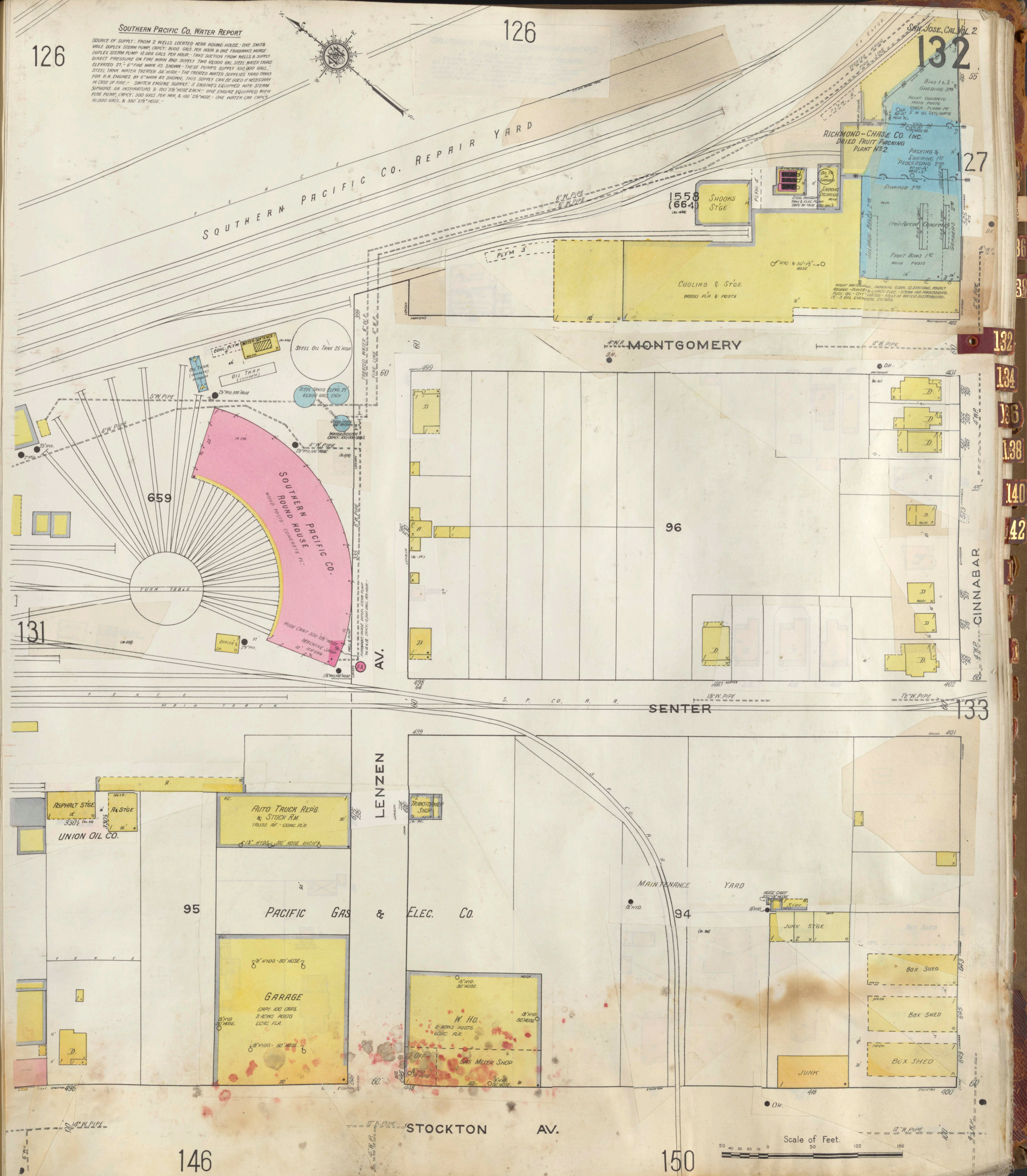
126
126
127
131
133
146
150
SOUTHERN PACIFIC CO. REPAIR YARD
FENCE
RICHMOND-CHASE CO. INC.
DRIED FRUIT PACKING
PLANT No 2.
BINS 1 & 2 - GRADING 3RD
REINF. CONCRETE WOOD POSTS CONCR. FLOOR 1ST 5 W. GL. SKYLIGHTS
PACKING & SHIPPING 1ST PROCESSING 2ND
STORAGE 2ND
SULPHUR BOXES 2ND
(Reinforced Concrete)
GRADERS 2ND
FRUIT BINS 1ST WOOD POSTS
NIGHT WATCHMAN, IMPERIAL CLOCK, 12 STATIONS, HOURLY ROUNDS.- POWER & LIGHTS: ELEC.- STEAM FOR PROCESSING. FUEL: OIL - CITY WATER - PAILS OF WATER DISTRIBUTED. 12 - 3 GAL. CHEMICAL EXTGRS.
COOLING & STGE
WOOD FLR & POSTS
SHOOKS STGE
SHOOKS STORAGE
OIL TK. IN GROUND
STEEL PRESSURE TANK & ELEC. PUMP CAPY. OF TANK 1500 GAL'S.
1558 (664)
PLFM 3
PLFM 4
TREATED WATER
FIRE LINE
6" W. PIPE
MONTGOMERY
4" W. PIPE
STEEL OIL TANK 25' HIGH
STEEL TANKS ELEVD. 27' 65,000 GALS. EACH
WATER SOFTENER
OIL TANK
OIL TRAP
CONC. PLFM
5" W. PIPE
659
SOUTHERN PACIFIC CO. ROUND HOUSE
WOOD POSTS CONCRETE FL.
TURN TABLE
MACHINE SHOP
OFFICE
96
D.
D.H.
CINNABAR
SENTER
S. P. CO. R. R.
MAIN TRACK
LENZEN AV.
ASPHALT STGE
UNION OIL CO.
AUTO TRUCK REPG. & STOCK RM.
TRANSFORMER SHOP
95
PACIFIC GAS & ELEC. CO.
GARAGE
CAPY. 100 CARS.
W. HO.
GAS METER SHOP
MAINTENANCE YARD
94
JUNK STGE
BOX SHED
JUNK
STOCKTON AV.
Scale of Feet.
50 40 30 20 10 0 50 100 150
132
134
136
138
140
142

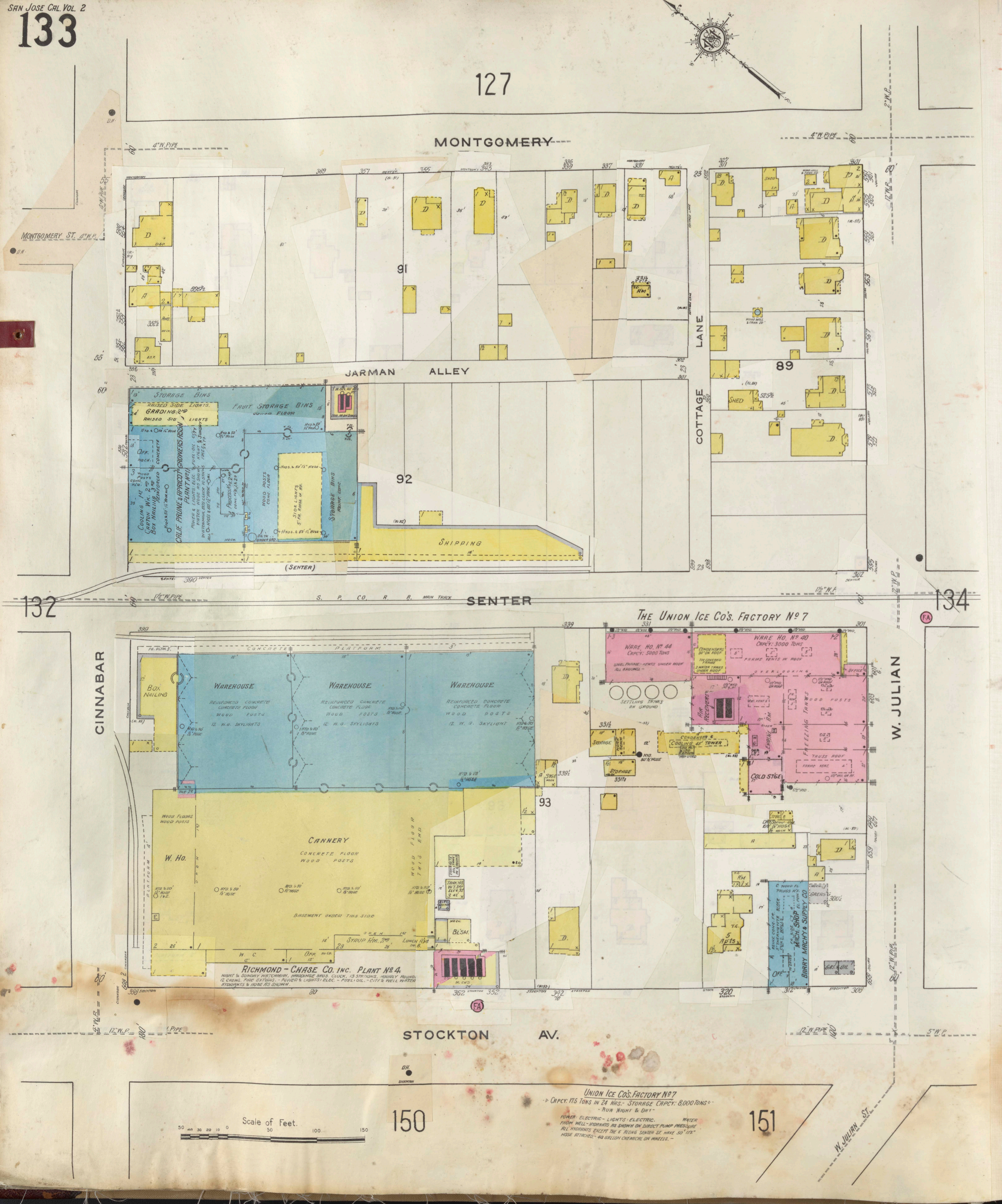
127
MONTGOMERY
MONTGOMERY ST. 4" W.P.
4" W. PIPE
91
JARMAN ALLEY
COTTAGE LANE
89
92
STORAGE BINS
RAISED SIDE LIGHTS.
GRADING: 2ND
RAISED SIDE LIGHTS
FRUIT STORAGE BINS
CALIF. PRUNE & APRICOT GROWERS ASSN PLANT No 11
POWER & LIGHTS: ELEC. FUEL: OIL. CITY WATER HOSE AS SHOWN NIGHT & SUNDAY WATCHMAN, ECO CLOCK 10 STA'NS FIRE EXT'S. ALL HYD'S & 50' 1½" HOSE
COOLING 1ST CARTON WK. 2ND BOX NAILING 3RD REINFORCED CONCRETE
OFF.
PROCESS R'M. 2ND
WOOD POSTS CONC. FLOOR
SIDE LIGHTS 5' FR. RAISE IN RF.
STORAGE BINS REINF. CONC.
OIL TK. UNDER GRD.
SHIPPING
(SENTER)
390 SENTER
1½" W. PIPE
S. P. CO. R. R. MAIN TRACK
SENTER
132
134
CINNABAR
W. JULIAN
THE UNION ICE CO'S. FACTORY No 7
WARE HO. No 44 CAPCY: 5000 TONS
STEEL FRAME - VENTS UNDER ROOF ALL AROUND. -
CONDENSERS 30" ON ROOF
TIN COVERED FRAME
2 WATER TANKS UNDER ROOF
WARE HO. No 40 CAPCY: 3000 TONS
FRAME VENTS IN ROOF
OVERLOOKING
OFFICE
SETTLING TANKS ON GROUND
AIR RECEIVERS
ENGINE RM.
FREEZING TANKS
WOOD POSTS
TRUSS ROOF
FRAME VENT.
COLD STGE
CONDENSER & COOLING 45' TOWER
STORAGE
WORK BENCH
HYD. 50' 1½" HOSE
BOX NAILING
WAREHOUSE
REINFORCED CONCRETE
CONCRETE FLOOR
WOOD POSTS
CANNERY
CONCRETE FLOOR
WOOD POSTS
W. HO.
PLATFORM
CONCRETE PLATFORM
BASEMENT UNDER THIS SIDE
W. C.
OFF.
SYRUP R'M. 2ND
LUNCH R'M IN B.
BL'SM.
93
5 Ap'ts
BARRY MACH'Y & SUPPLY CO
MACH: SHOP
REINF. CONC. FR. 3" THERMOTITE BLOCK CURT. WALLS
GREAS'G
GAS & OIL
STOCKTON AV.
12" W. PIPE
150
151
W. JULIAN ST.

RICHMOND - CHASE CO. INC. PLANT No 4.
NIGHT & SUNDAY WATCHMAN, HARDINGE BROS. CLOCK, 13 STATIONS, HOURLY ROUNDS
12 CHEML. FIRE EXTGRS. - POWER & LIGHTS: ELEC. - FUEL: OIL. - CITY & WELL WATER
HYDRANTS & HOSE AS SHOWN.

UNION ICE CO'S. FACTORY No 7
- CAPCY: 175 TONS IN 24 HRS. - STORAGE CAPCY: 8,000 TONS -
- RUN NIGHT & DAY -
POWER: ELECTRIC - LIGHTS: ELECTRIC. WATER FROM WELL - HYDRANTS AS SHOWN ON DIRECT PUMP PRESSURE
ALL HYDRANTS EXCEPT THE 6 ALONG SENTER ST. HAVE 50' 1½" HOSE ATTACHED. - 40 GALLON CHEMICAL ON WHEELS. -

Scale of Feet.
50 40 30 20 10 0 50 100 150

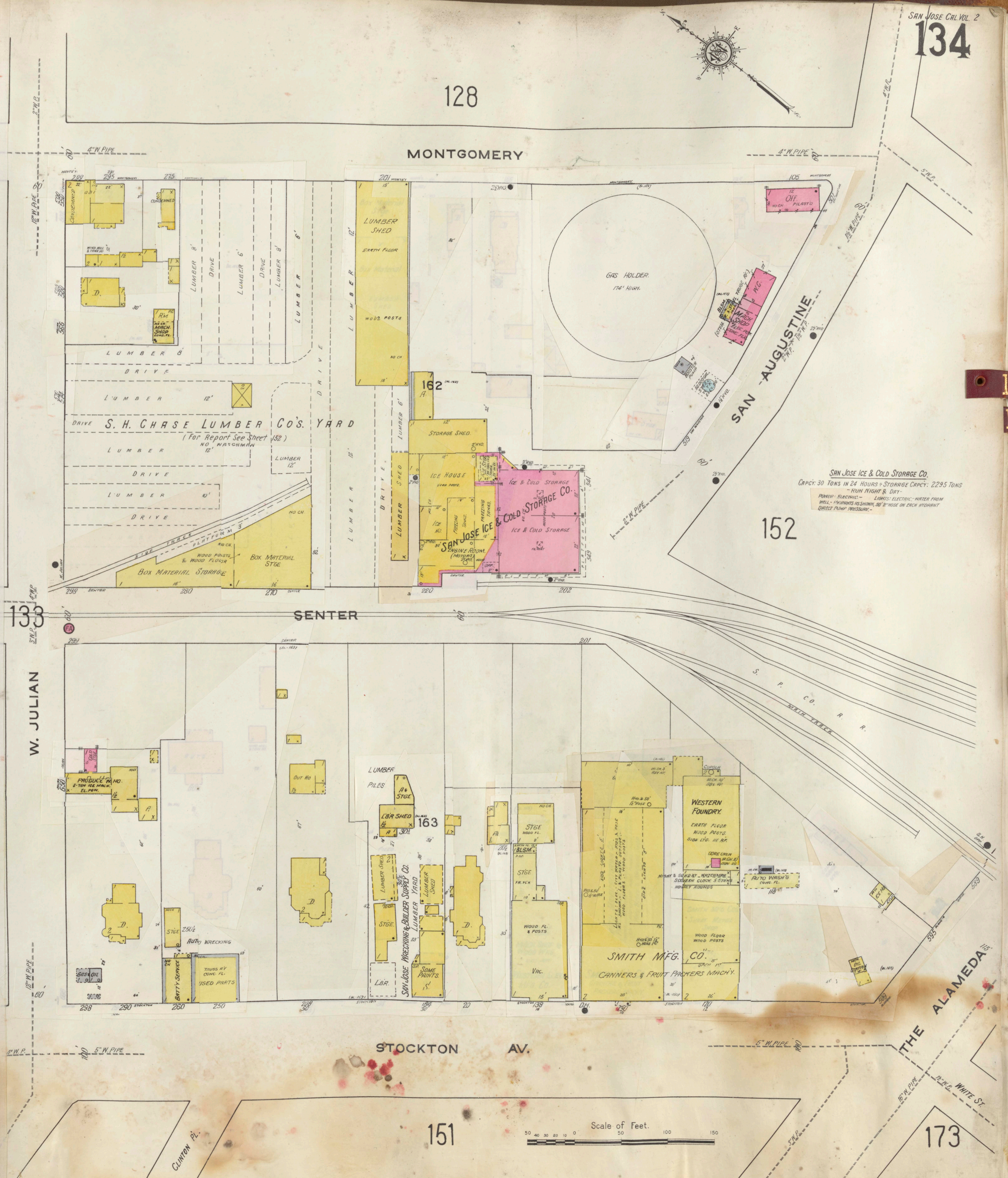
128
MONTGOMERY
4" W. PIPE
12" W. PIPE
S. H. CHASE LUMBER CO'S. YARD
(For Report See Sheet 152)
NO WATCHMAN
LUMBER
DRIVE
LUMBER SHED
EARTH FLOOR
WOOD POSTS
MACH. SHOP
CONDEMNED
162
STORAGE SHED
ICE HOUSE
ICE & COLD STORAGE
SAN JOSE ICE & COLD STORAGE CO.
ENGINE ROOM (MOTORS)
FREEZING TANKS
BOX MATERIAL STORAGE
BOX MATERIAL STGE
SIDE TRACK
PLATFORM
GAS HOLDER
174' HIGH
OFF.
MACH. SHOP
SAN AUGUSTINE
152
SAN JOSE ICE & COLD STORAGE CO.
CAPCY: 30 TONS IN 24 HOURS ÷ STORAGE CAPCY: 2295 TONS
- RUN NIGHT & DAY -
POWER: ELECTRIC. - LIGHTS: ELECTRIC. - WATER FROM WELL. - HYDRANTS AS SHOWN, 50' 2" HOSE ON EACH HYDRANT DIRECT PUMP PRESSURE. -
133
SENTER
W. JULIAN
S. P. CO. R. R.
MAIN TRACK
PRODUCE W. HO.
2-TON ICE MACH.
EL. POW.
GAS & OIL
AUTO WRECKING
BATTY SERVICE
TRUSS R'F
CONC. FL.
USED PARTS
OUT HO
LUMBER PILES
L'B'R SHED
163
SAN JOSE WRECKING & BUILDER SUPPLY CO.
LUMBER YARD
LUMBER SHED
STGE
SOME PAINTS
LBR
BLSM.
WOOD FL. & POSTS
VAC.
WESTERN FOUNDRY
EARTH FLOOR
WOOD POSTS
CORE OVEN
AUTO WASH'G
SMITH MFG. CO.
CANNERS & FRUIT PACKERS MACH'Y.
WOOD FLOOR
WOOD POSTS
OIL STATION
THE ALAMEDA
STOCKTON AV.
5" W. PIPE
CLINTON PL.
WHITE ST.
151
173
Scale of Feet.
50 40 30 20 10 0 50 100 150

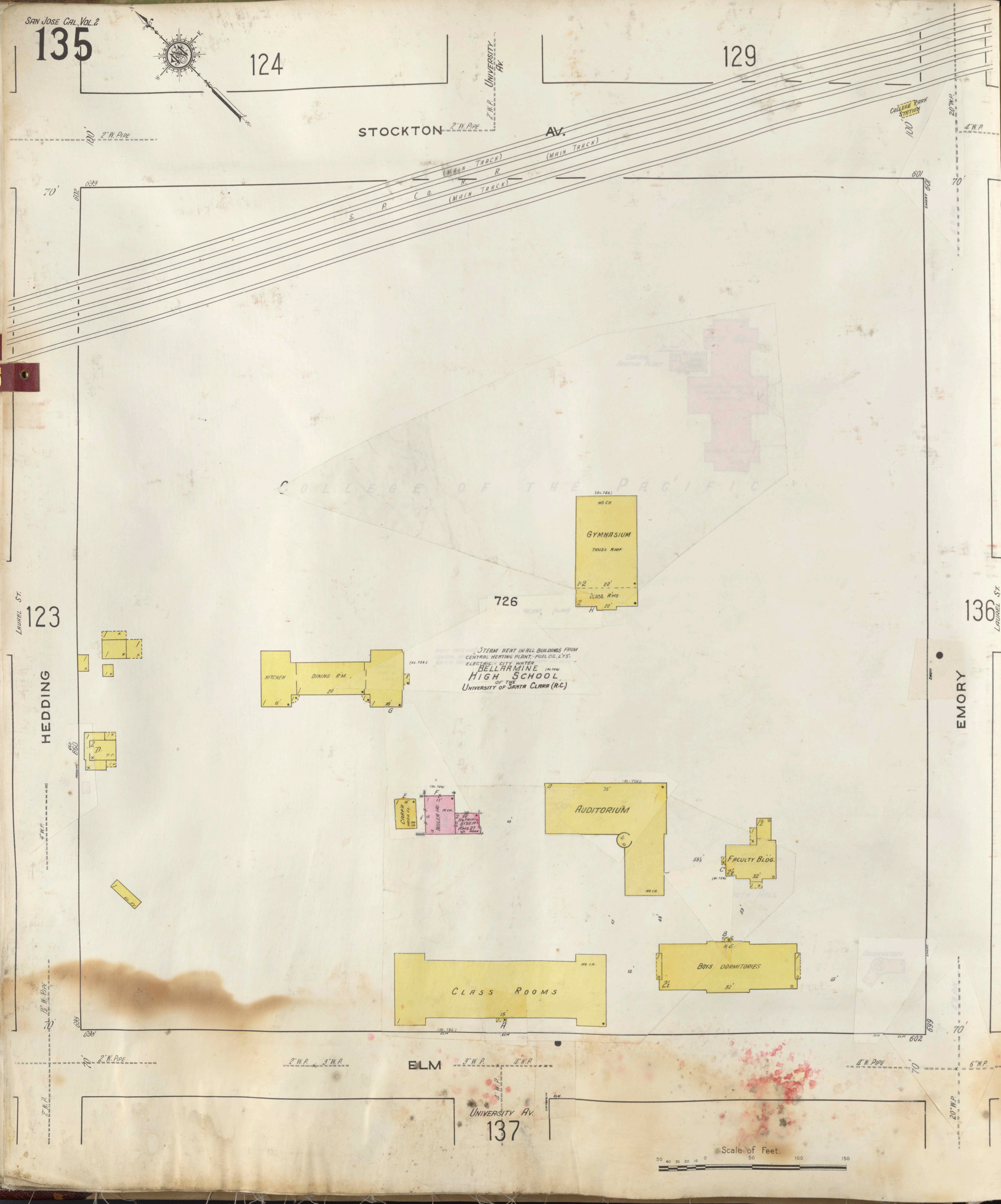
124
129
University Av.
2" W. P.
Stockton Av.
2" W. Pipe
100'
(Main Track)
S. P. Co. R. R.
(Main Track)
(Main Track)
College Park Station
20" W. P.
4" W. P.
70'
699
602
601
College of the Pacific
Gymnasium
Truss Roof
No Ch.
Class R'ms.
1-2
22'
2
H
(Bl. 726)
726
Steam heat in all buildings from central heating plant, - fuel oil, L'ts. electric. - city water
Bellarmine (Bl. 726)
High School
of the
University of Santa Clara (R.C.)
Kitchen
Dining R'm.
16'
20'
G
(Bl. 726.)
Laurel St.
123
Hedding
860
4" W. P.
Carp'r
Wood Fl.
No Ch.
18'
E
F
(Bl. 726)
Boiler Ho.
17'
1R Ch.
9'
12
Rl. & Print'g St'ge 1st
R'ms 2nd
20'
No Ch.
Auditorium
No Ch.
35'
Faculty Bldg.
59½'
C
2½
32'
1½
(Bl. 726)
B
R.C.
Boys Dormitories
2½
32'
65'
Class Rooms
No Ch.
15'
A
52'
(Bl. 726.)
Elm
Emory
136
Laurel St.
12" W. Pipe
70'
694
860
699
602
Elm
2" W. Pipe
2" W. P.
3" W. P.
4" W. P.
4" W. Pipe
6" W. P.
20" W. P.
University Av.
137
Scale of Feet.
50 40 30 20 10 0 50 100 150

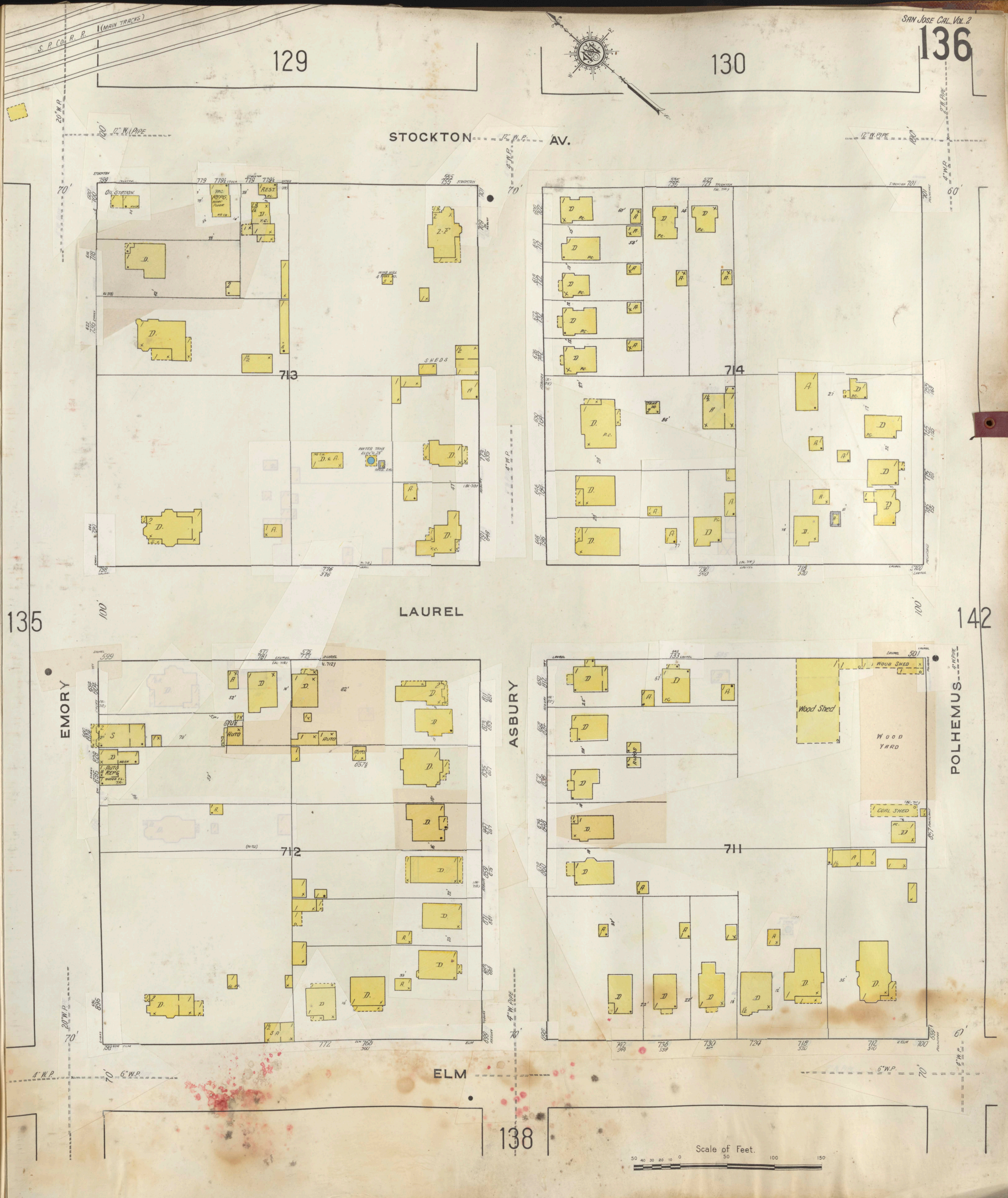
S. P. Co. R. R. (MAIN TRACKS)
129
130
STOCKTON AV.
12" W. PIPE
20" W. P.
4" W. P.
OIL STATION
VAC. REPG.
REST.
2-F
WIND MILL
SHEDS
713
714
D. & R.
WATER TANK
LAUREL
135
142
EMORY
ASBURY
POLHEMUS
AUTO
AUTO REPG.
712
711
Wood Shed
WOOD YARD
COAL SHED
WOOD SHED
ELM
6" W. P.
4" W. PIPE
138
Scale of Feet.
50 40 30 20 10 0 50 100 150

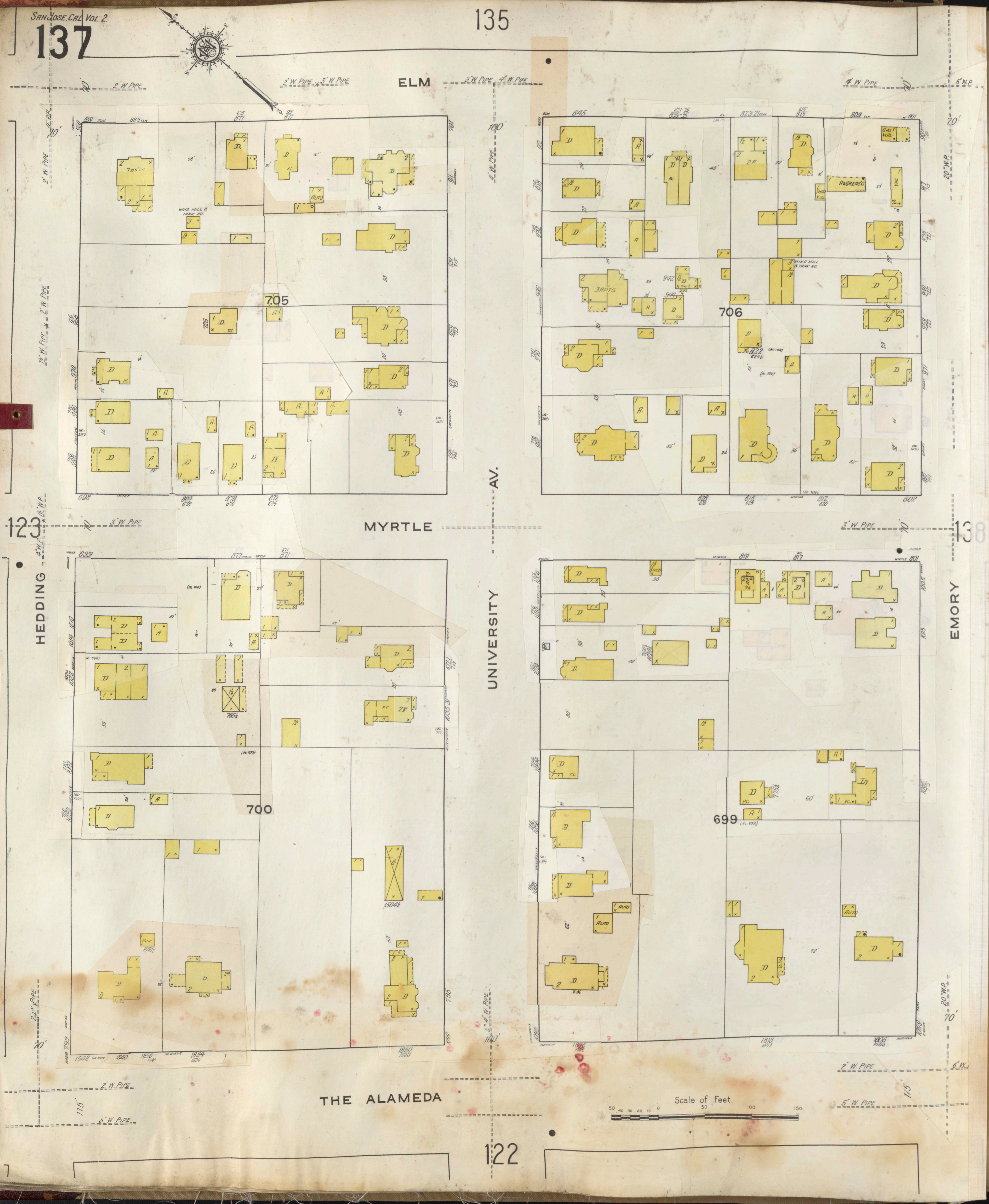
135
ELM
2" W. PIPE
3" W. PIPE
4" W. PIPE
6" W.P.
20" W.P.
705
706
MYRTLE
123
138
HEDDING
UNIVERSITY AV.
EMORY
700
699
WIND MILL & TANK HO.
3 APTS
H.&GREASG.
AUTO
THE ALAMEDA
5" W. PIPE
Scale of Feet.
50 40 30 20 10 0 50 100 150
122

INDEX
121
123
125
127
129
131
133
135
137
INDEX

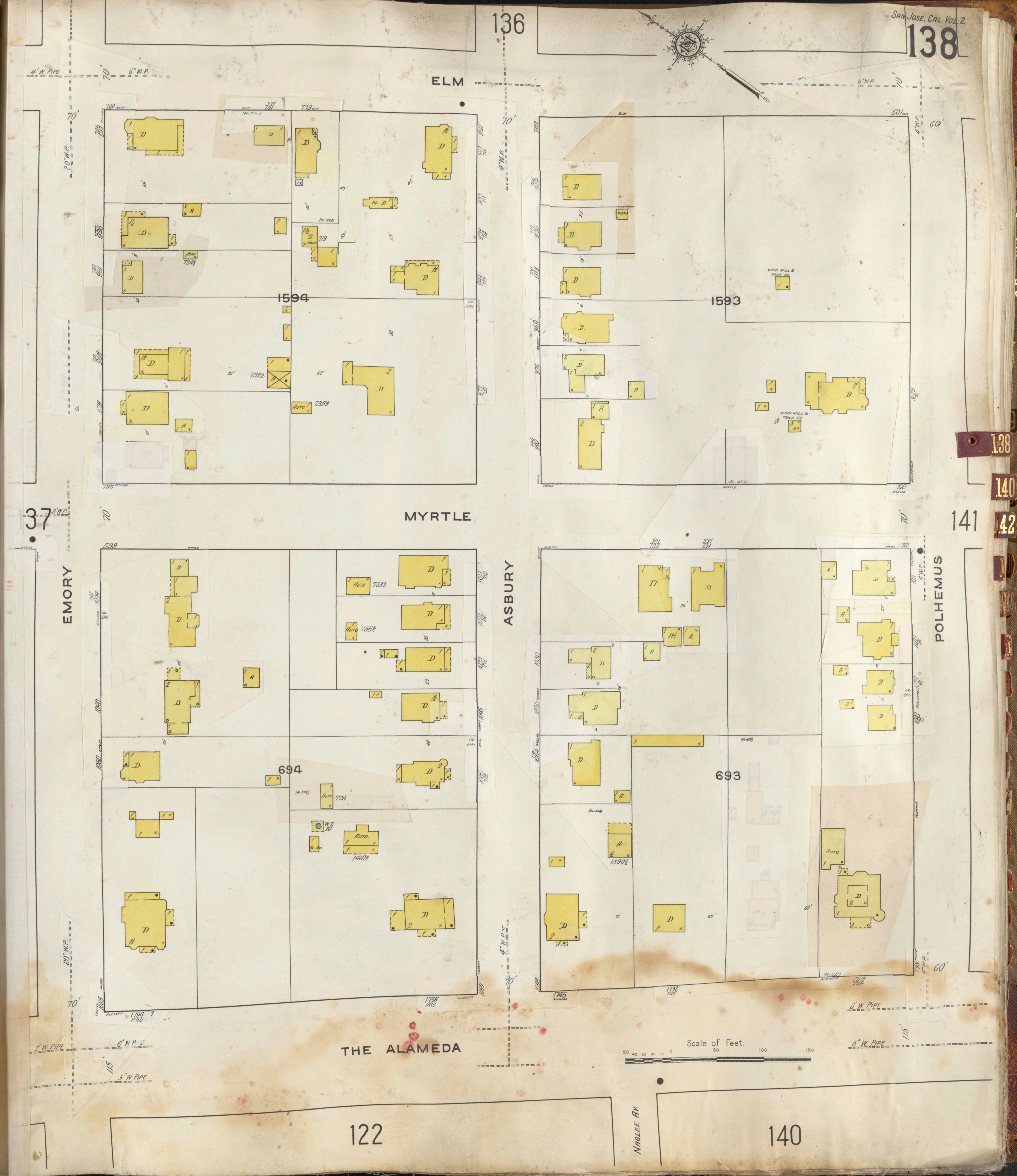
136
ELM
4" W. PIPE
6" W.P.
20" W.P.
1594
1593
WIND MILL & TANK HO
EMORY
ASBURY
POLHEMUS
37
MYRTLE
141
694
693
THE ALAMEDA
6" W. PIPE
5" W. PIPE
2" W. PIPE
4" W.P.
Scale of Feet
50 40 30 20 10 0 50 100 150
NAGLEE AV
122
140

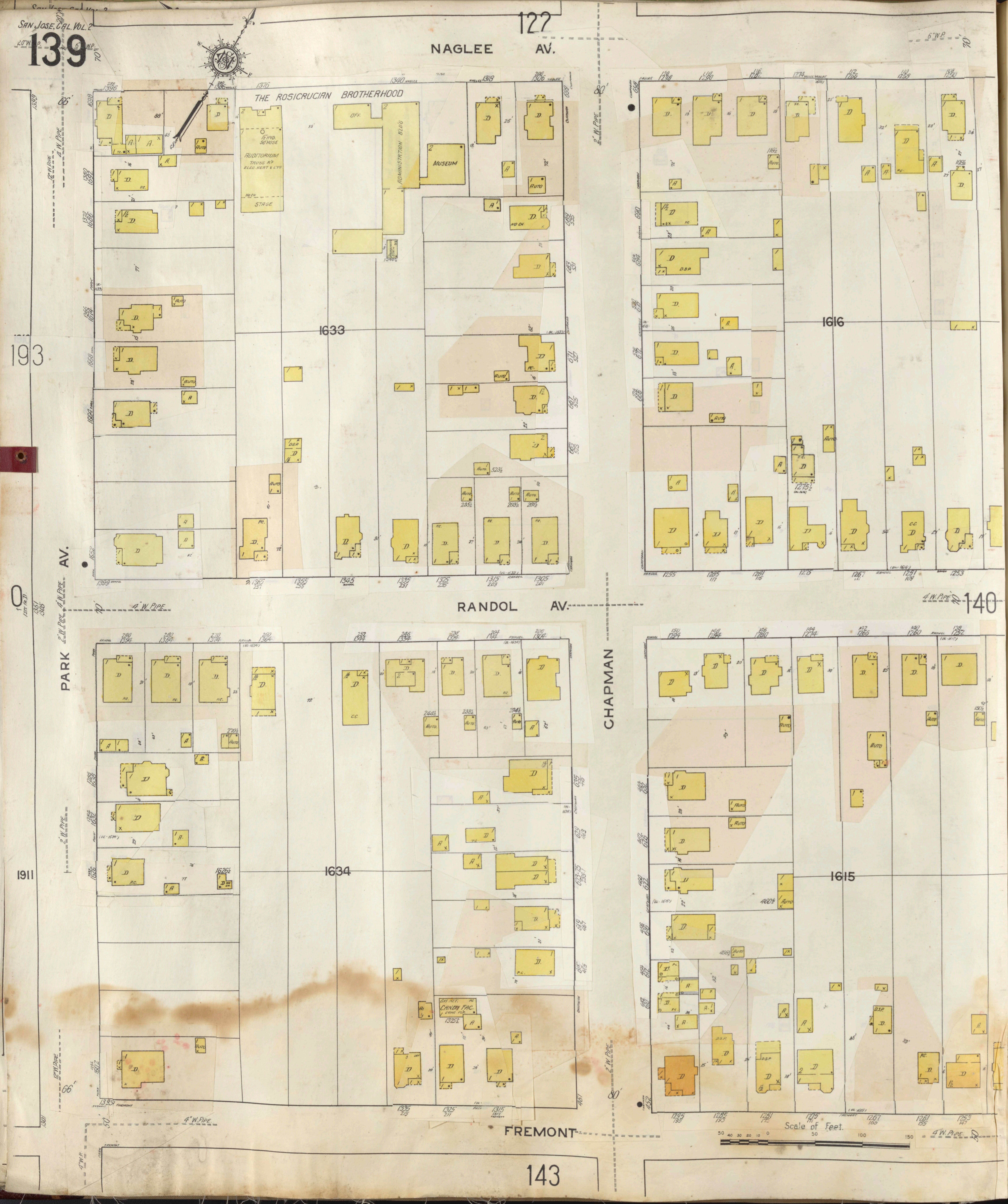
122
NAGLEE AV.
THE ROSICRUCIAN BROTHERHOOD
AUDITORIUM
STAGE
OFF.
ADMINISTRATION BLDG.
MUSEUM
1633
1616
193
PARK AV.
RANDOL AV.
CHAPMAN
140
1634
1615
1911
CANDY FAC.
FREMONT
143
Scale of Feet.
4" W. Pipe
2" W. Pipe
6" W.P.

INDEX
123
125
127
129
131
133
135
137
139
INDEX

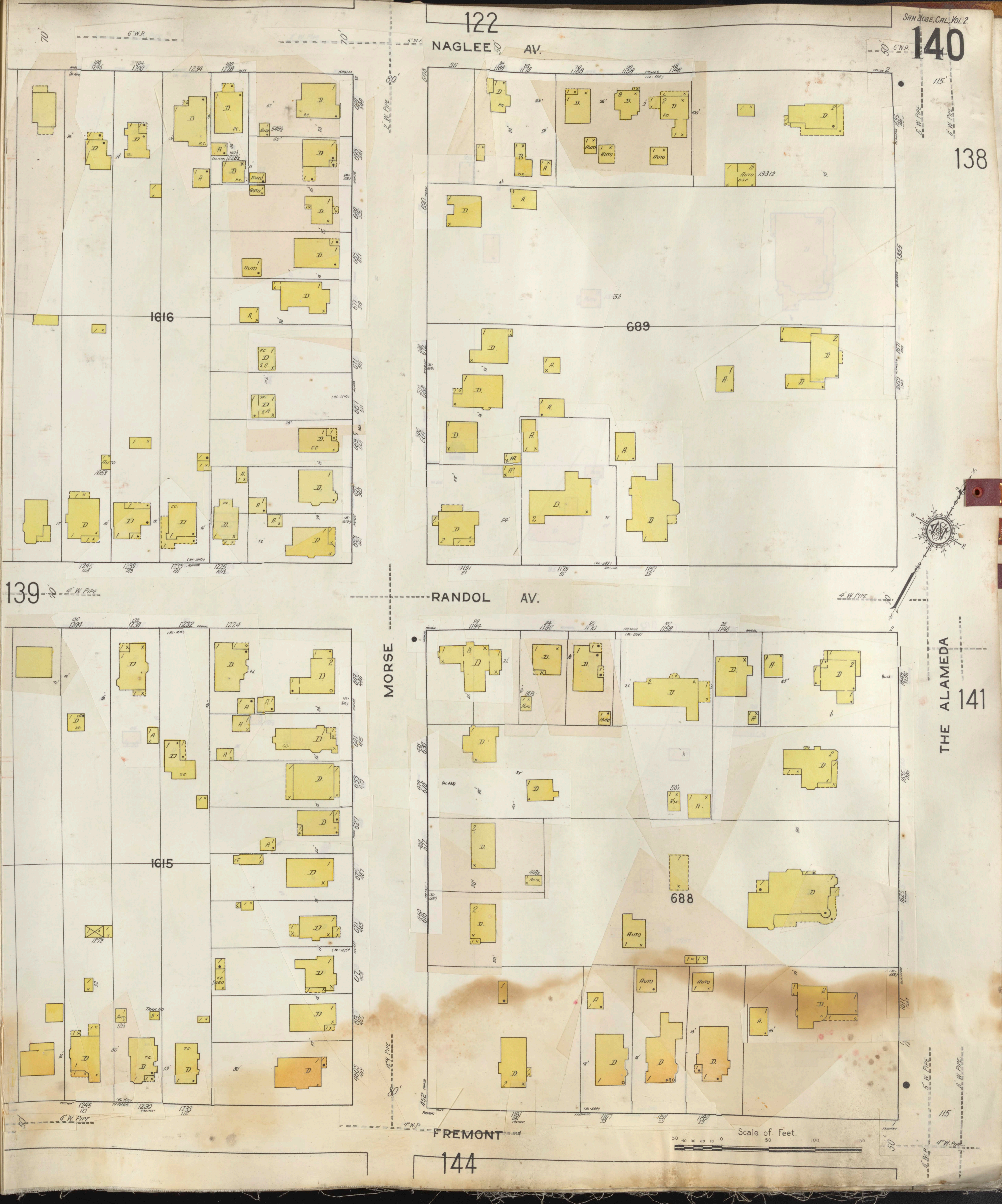
122
NAGLEE AV.
RANDOL AV.
FREMONT
MORSE
THE ALAMEDA
1616
689
1615
688
139
138
141
144
6" W.P.
4" W. PIPE
2" W. PIPE
4" W. P.
5" W. PIPE
6" W. PIPE
Scale of Feet.
50 40 30 20 10 0 50 100 150

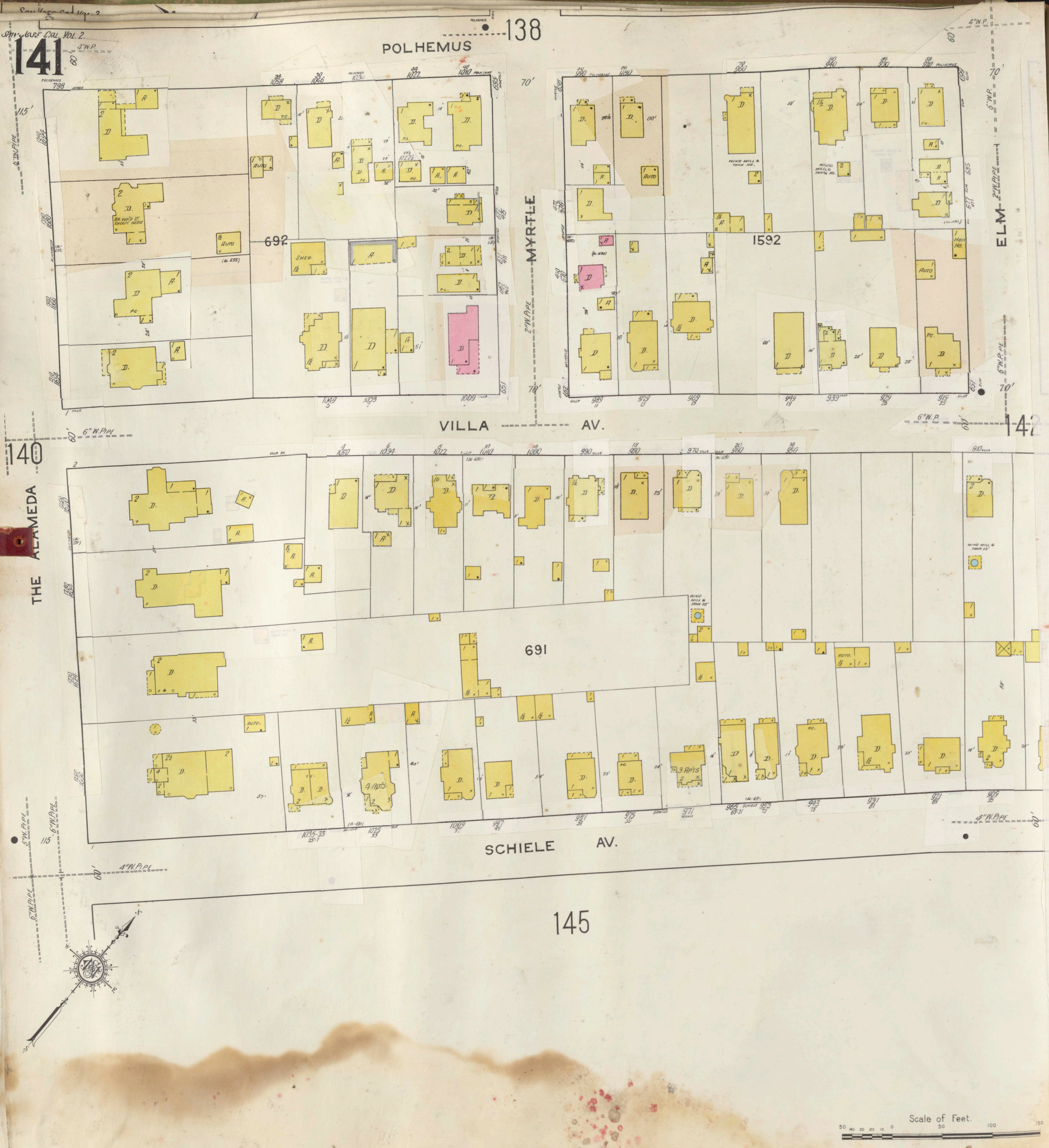
POLHEMUS
138
4"W.P.
6"W.P.
692
1592
MYRTLE
2"W.PIPE
ELM
2"W.PIPE
VILLA AV.
6"W.PIPE
140
142
THE ALAMEDA
691
WIND MILL & TANK
3 APTS
4 APTS
AUTO
SHED
SCHIELE AV.
4"W.PIPE
6"W.PIPE
5"W.PIPE
145
Scale of Feet.
50 40 30 20 10 0 50 100 150

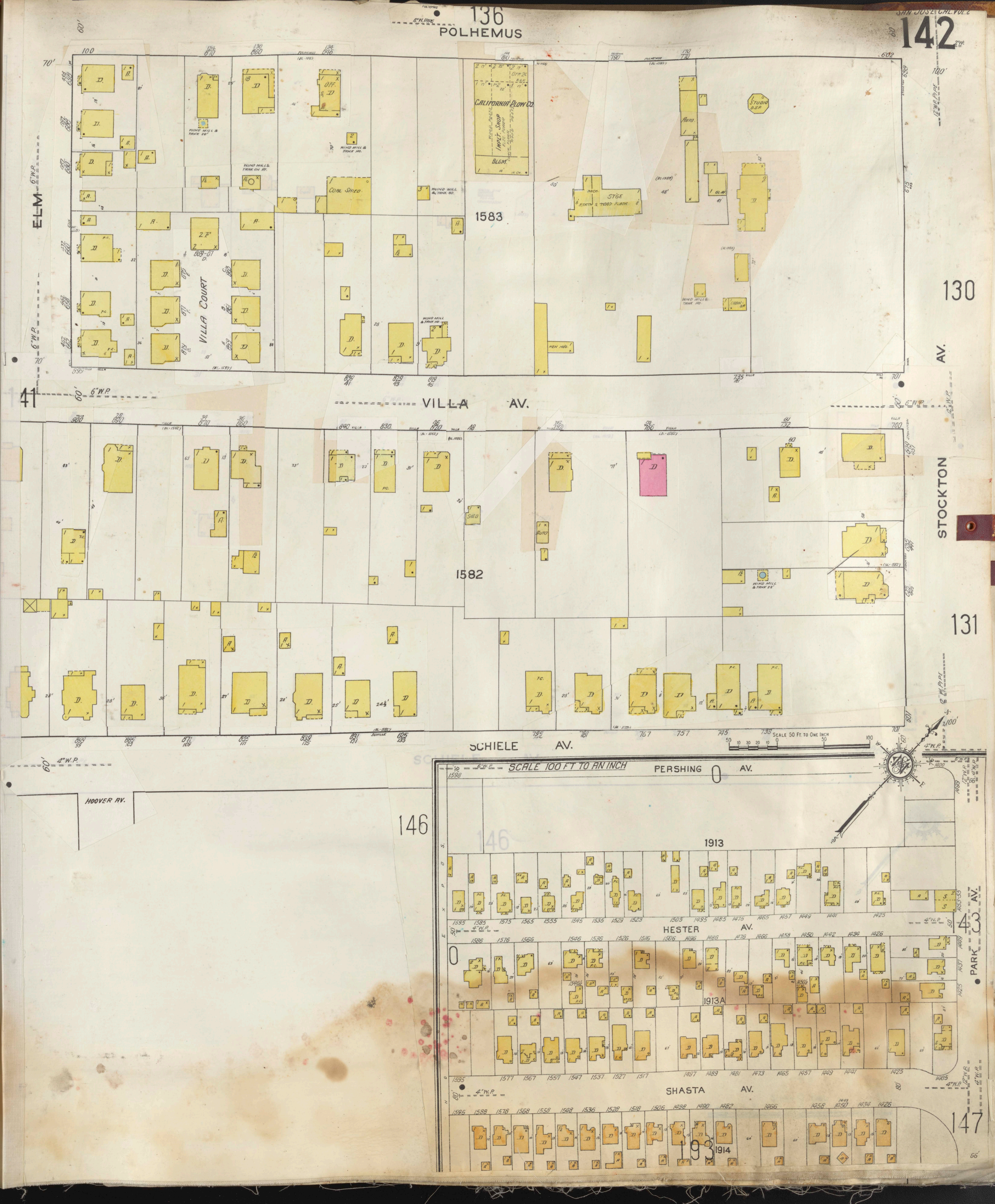
136
POLHEMUS
ELM
VILLA COURT
CALIFORNIA PLOW CO.
IMPL'T. SHOP
BLSM.
COAL SHED
STGE
1583
WIND MILL & TANK
STUDIO
MEN HOU.
130
VILLA AV.
STOCKTON AV.
1582
131
SHED
AUTO
SCHIELE AV.
HOOVER AV.
146
SCALE 50 FT. TO ONE INCH
SCALE 100 FT TO AN INCH
PERSHING AV.
1913
HESTER AV.
1913A
SHASTA AV.
1914
PARK AV.
43
147
41
6" W.P.
4" W.P.
12" W.P. PIPE
2" W.P.

SAN JOSE, CAL. VOL. 2

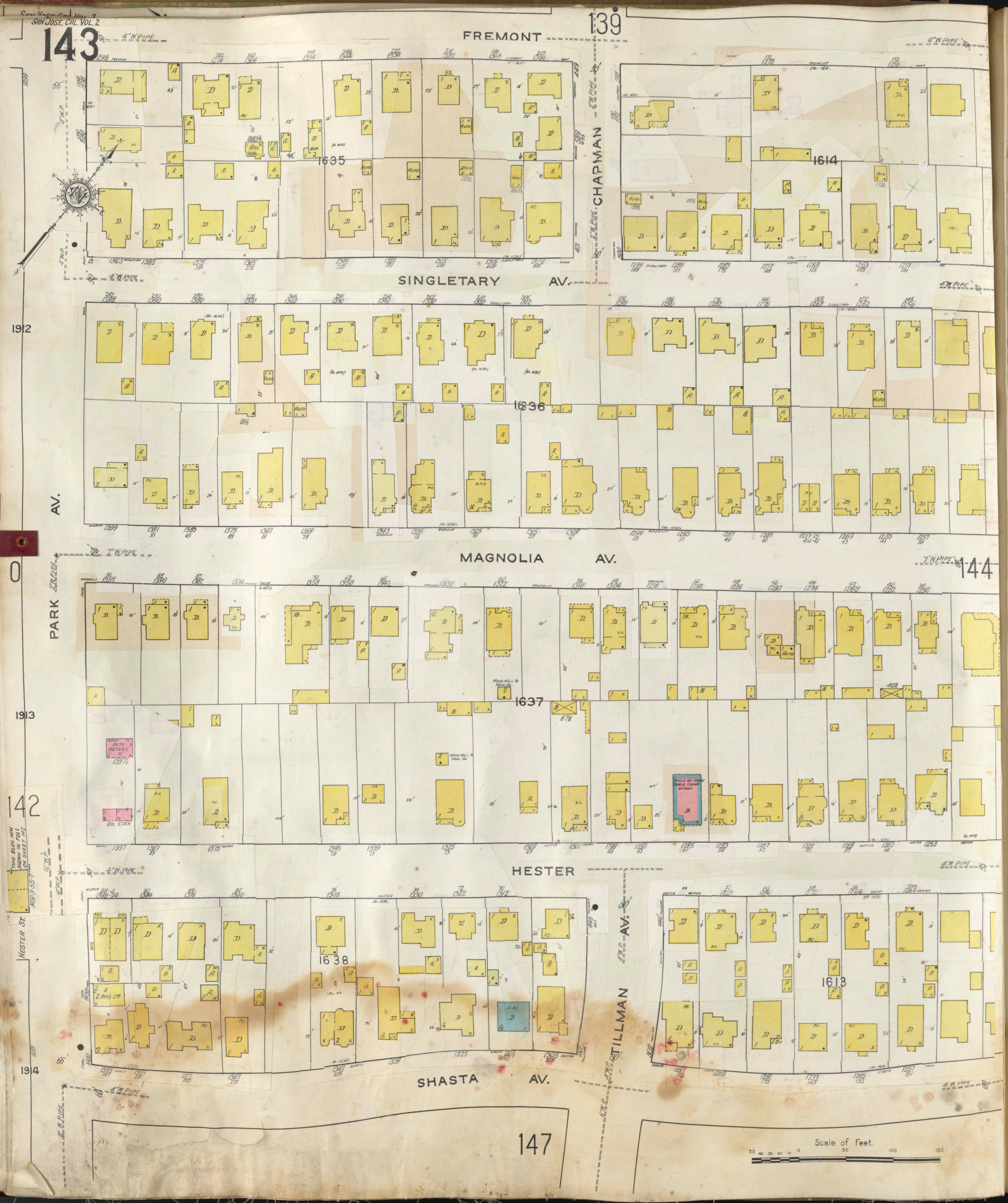
143
139
FREMONT
CHAPMAN
SINGLETARY AV.
1635
1614
1636
PARK AV.
MAGNOLIA AV.
1637
144
142
HESTER
HESTER ST.
TILLMAN AV.
1638
1613
SHASTA AV.
147
AUTO SERVICE
OIL STA.
1912
1913
1914
4" W. PIPE
2" W. PIPE
Scale of Feet.
50 40 30 20 10 0 50 100 150

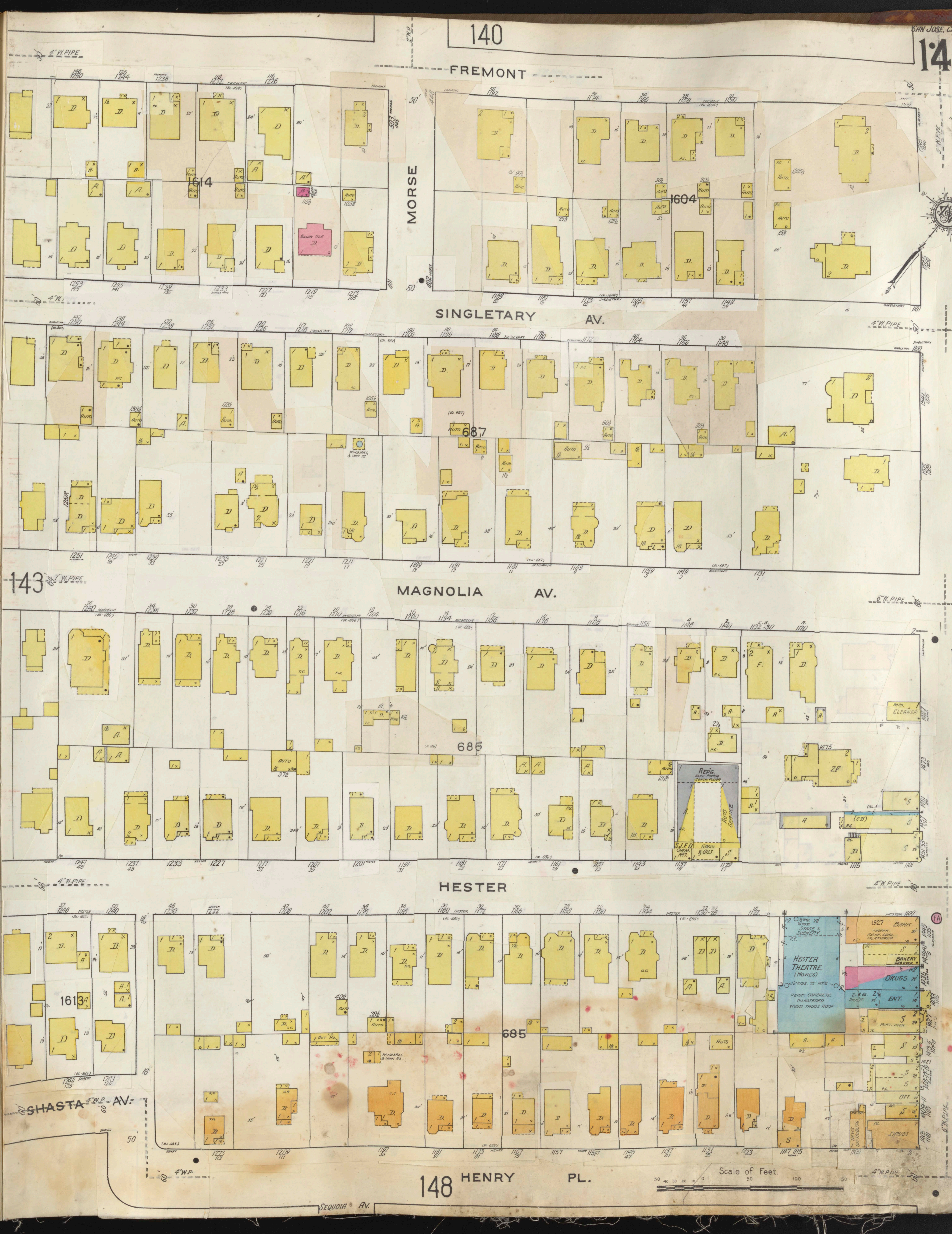
140
FREMONT
MORSE
1614
1604
SINGLETARY AV.
687
143
MAGNOLIA AV.
145
686
THE ALAMEDA
WINDMILL & TANK
ROCK CLEANER
REP'G. ELEC. POWER CONC. FLOOR
AUTO SERVICE
S.J.F.D. CHEM. No. 7
HESTER
4" W. PIPE
6" W. PIPE
1613
685
HESTER THEATRE (MOVIES)
STAGE & SCENERY
REINF. CONCRETE PLASTERED WOOD TRUSS ROOF
BANK
BAKERY
DRUGS
ENT.
OFF.
SHASTA AV.
HENRY PL.
148
SEQUOIA AV.
Scale of Feet
50 40 30 20 10 0 50 100 150

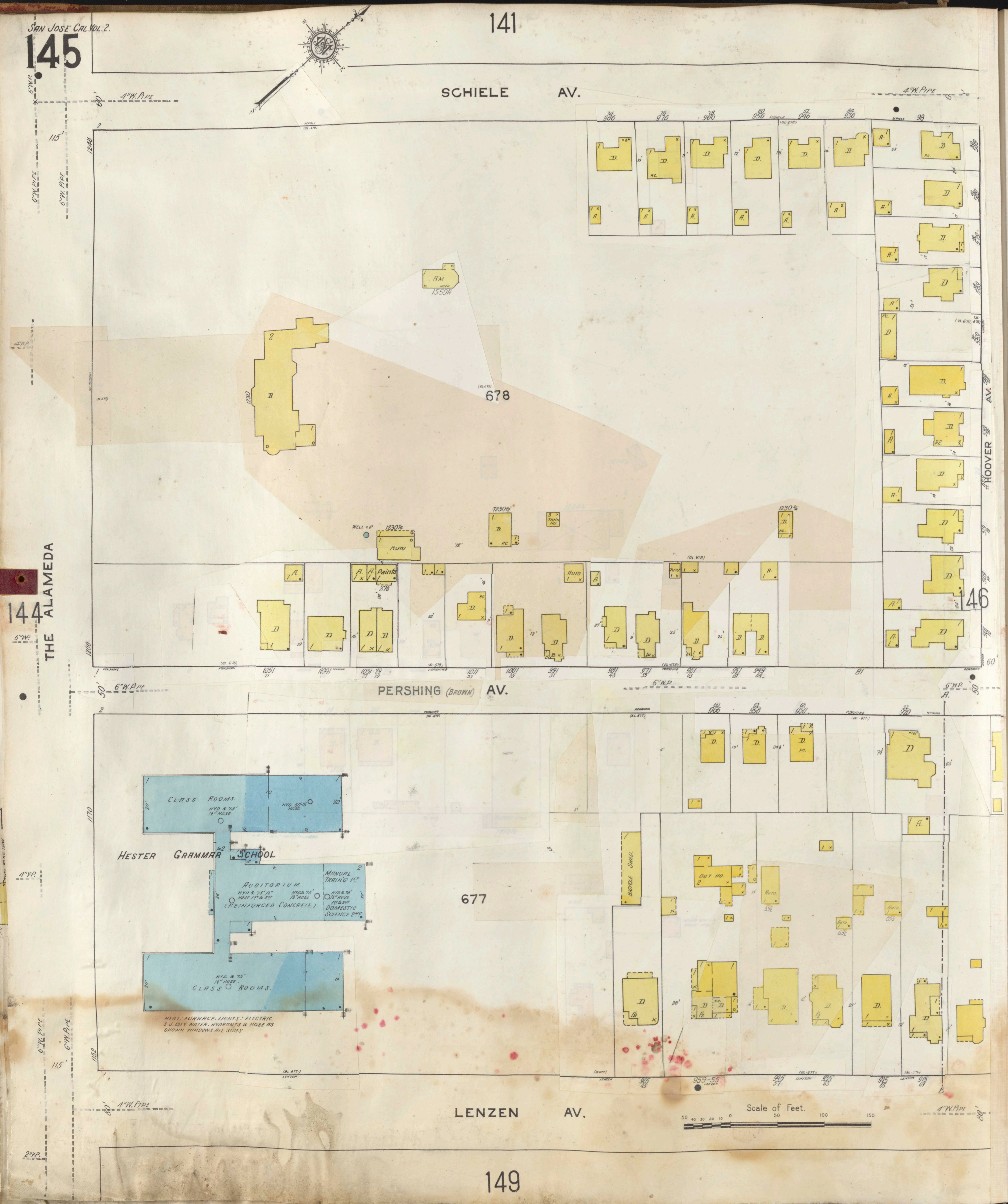
141
SCHIELE AV.
4" W. PIPE
PERSHING (BROWN) AV.
6" W. PIPE
LENZEN AV.
HOOVER AV.
THE ALAMEDA
144
146
149
678
677
1230
1230½
1559R
WELL & P.
AUTO
PAINTS
TANK HO.
HESTER GRAMMAR SCHOOL
CLASS ROOMS.
HYD. & 75' 1½" HOSE
HYD. 50'-1½" HOSE
AUDITORIUM.
HYD. & 75' 1½" HOSE 1ST & 2ND
(REINFORCED CONCRETE)
MANUAL TRAIN'G 1ST
DOMESTIC SCIENCE 2ND
HEAT: FURNACE. LIGHTS: ELECTRIC.
S.J. CITY WATER. HYDRANTS & HOSE AS SHOWN WINDOWS ALL SIDES
BICYCLE SHED
OUT HO.
1170
1152
1248
1200
959-55
Scale of Feet.
50 40 30 20 10 0 50 100 150

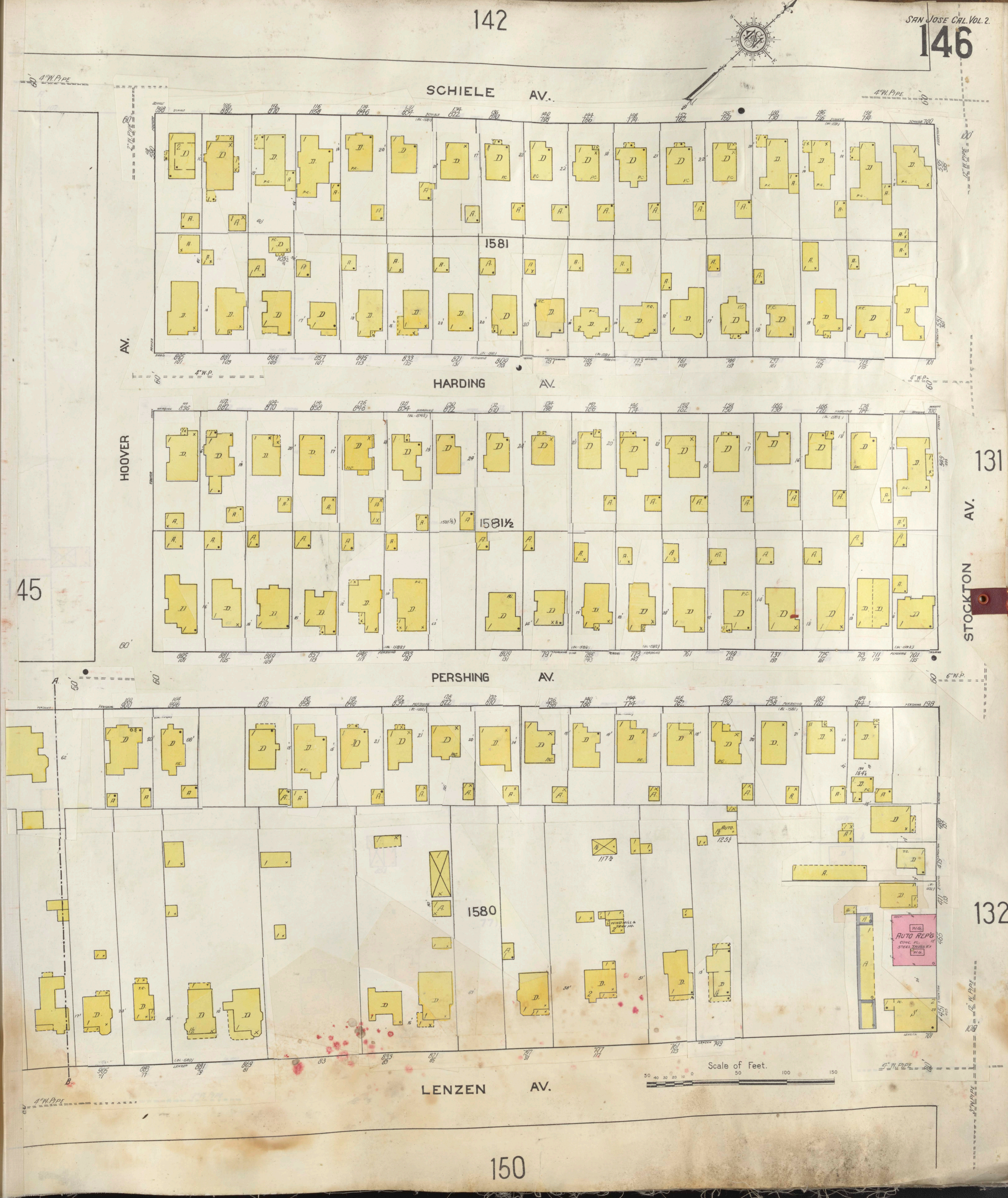
142
SCHIELE AV.
HARDING AV.
PERSHING AV.
LENZEN AV.
HOOVER AV.
STOCKTON AV.
1581
1581½
1580
145
131
132
150
4" W. PIPE
6" W. P.
AUTO REP'G
CONC. FL.
STEEL TRUSS RF.
WIND MILL & TANK HO.
Scale of Feet.
50 40 30 20 10 0 50 100 150

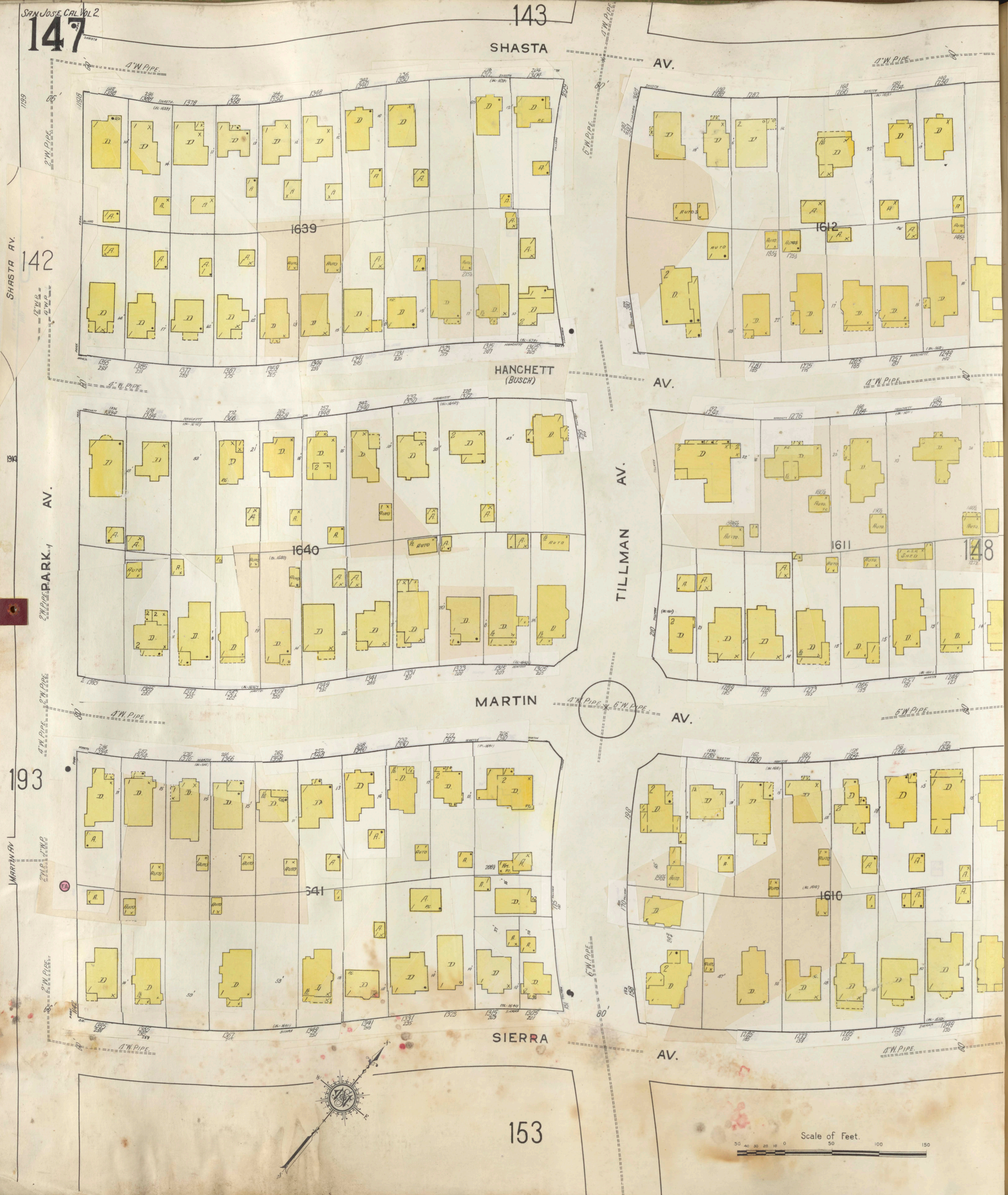
143
SHASTA AV.
4" W. PIPE
6" W. PIPE
142
SHASTA AV.
1639
1612
HANCHETT (BUSCH) AV.
PARK AV.
TILLMAN AV.
1640
1611
148
MARTIN AV.
193
MARTIN AV.
1641
1610
SIERRA AV.
153
80'
Scale of Feet.
50
100
150

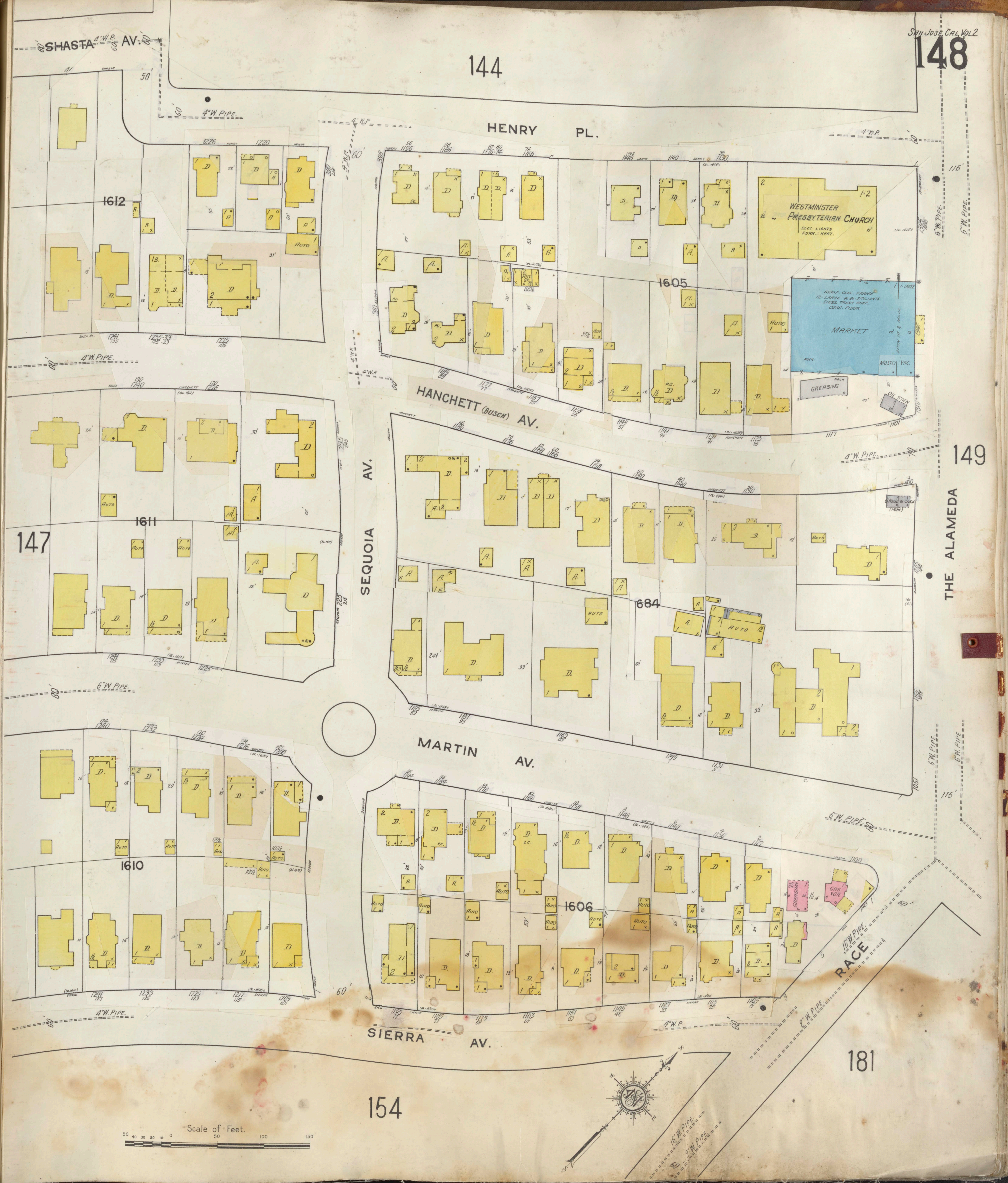
SHASTA AV.
144
HENRY PL.
1612
1605
WESTMINSTER PRESBYTERIAN CHURCH
ELEC. LIGHTS
FURN.: HEAT.
REINF. CONC. FRAME
12-LARGE W. GL. SKYLIGHTS
STEEL TRUSS ROOF.
CONC. FLOOR
MARKET
OPEN 1ST & MEZZ.
MOSTLY VAC.
GREASING
OIL STA'N
HANCHETT (BUSCH) AV.
149
THE ALAMEDA
147
1611
SEQUOIA AV.
684
MARTIN AV.
1610
1606
GAS & OIL
GREASING
RACE
SIERRA AV.
181
154
4" W. PIPE
6" W. PIPE
Scale of Feet.
50 40 30 20 10 0 50 100 150

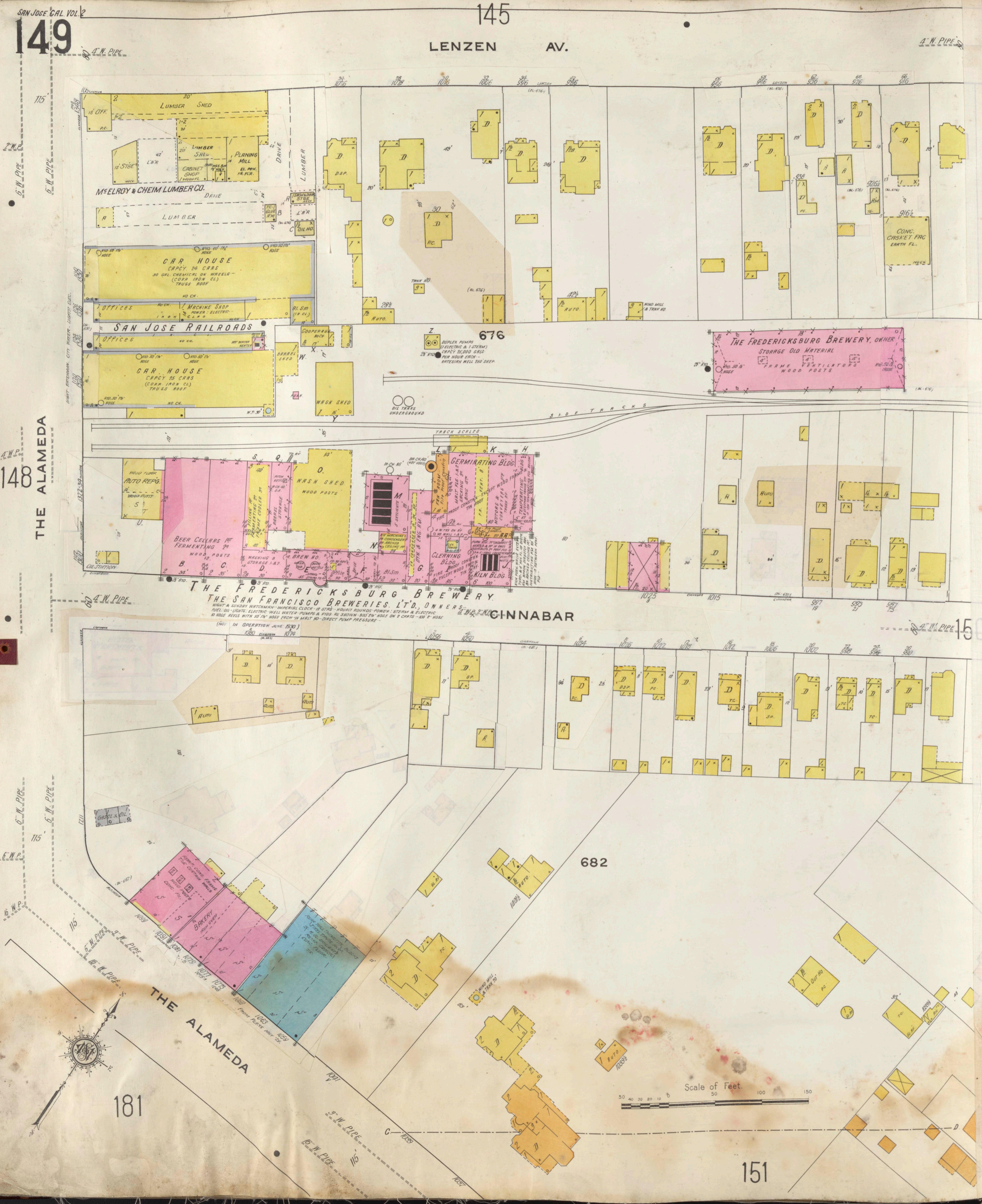
145
LENZEN AV.
4" W. PIPE
4" W. PIPE
LUMBER SHED
15' OFF.
12' STGE
L'B'R
LUMBER SHED
CABINET SHOP
SHAVINGS BIN 15' HIGH
PLANING MILL
EL. POW. FR. FL'R.
DRIVE
LUMBER
McELROY & CHEIM LUMBER CO.
DRIVE
LUMBER
T.C. GLUE R'M
SASH & DOOR STGE
L'B'R
OIL HO.
CAR HOUSE
CAPCY. 24 CARS
30 GAL. CHEMICAL ON WHEELS
(CORR. IRON CL.)
TRUSS ROOF
HYD. 50' 1½" HOSE
Offices
MACHINE SHOP
POWER: ELECTRIC
Bl. Sm (IR. CL.)
SAN JOSE RAILROADS
Offices
HOT WATER HEATER
CAR HOUSE
CAPCY 25 CARS
(CORR. IRON CL.)
TRUSS ROOF
NIGHT WATCHMAN. CITY WATER. LIGHTS: ELEC.
W.T. 30'
COOPERAGE
BARREL SHED
FURN.
WASH SHED
DUPLEX PUMPS (ELECTRIC & 1 STEAM) CAPCY 21,000 GALS PER HOUR EACH ARTESIAN WELL 250 DEEP
676
OIL TANKS UNDERGROUND
TANK HO.
THE FREDERICKSBURG BREWERY, OWNER
STORAGE OLD MATERIAL
FRAME VENTILATORS
WOOD POSTS
CONC. CASKET FAC
EARTH FL.
SIDE TRACKS
TRACK SCALES
THE ALAMEDA
148
WOOD FLOOR
AUTO REP'G.
BEER CELLARS 1ST
FERMENTING 2º
WOOD POSTS
FILLING 1ST FERMENTING 2º FRAME COOLER 3º
PITCH KETTLE
BARREL STORAGE
WASH SHED
WOOD POSTS
WASHING & STORAGE 1 & 2
BREW HO.
WASH TUB
BEER KETTLE
SPIRAL STAIRS TO RF
Office
DRIVE
Bl. Sm.
5 SKYLIGHTS
ICE MACHINE 1. FR. CONDENSER 2. BR. ARCHED CEILING 1ST
FR. CONDENSER 1/2 ON RF
DYN. & ENG. R'M.
FAN ROOM Fire Proof Constr'n
GERMINATING BLDG.
MALT FLS. 1 & 2 SACKING 3º BINS 4TH
FR. VENT.
MOTORS & CONVEYERS 5TH TRUSS RF.
TEMPERATING 6 STEEPING TANKS 5TH 3 LOW TEMPERATING FLS. BELOW
FIRE PROOF CONSTR'N EXCEPT WOOD FRAME BLDG TIN ROOF
4 W. TKS ON RF
ELEV. TOWER
CLEANING BLDG
FIRE PROOF CONSTR'N EXCEPT WOOD FR, TIN RF.
KILN BLDG.
KILN FURN. WALLS EXTEND THRO. & 4' ABV. FL. OF DISTR. RM. APRON DIRECTLY ABV. BR. ARCHED CEILING 1ST DISTRIBUTING RM 2º HIGH 12' BETWEEN PERF. FLS.
2½" HYD.
THE FREDERICKSBURG BREWERY
THE SAN FRANCISCO BREWERIES. L'T'D., OWNERS
NIGHT & SUNDAY WATCHMAN IMPERIAL CLOCK 12 STAS HOURLY ROUNDS POWER: STEAM & ELECTRIC
FUEL: OIL LIGHTS: ELECTRIC WELL WATER PUMPS & HYDS. AS SHOWN 800' 2½" HOSE ON 2 CARTS 100' 2" HOSE
10 HOSE REELS WITH 50' 1½" HOSE EACH IN MALT HO. DIRECT PUMP PRESSURE
(NOT IN OPERATION JUNE 1930)
CINNABAR
1080
1074
1056
1050
1025
1015
4" W. PIPE
2" W. PIPE
150
682
GASOL. & OIL
REINF. CONC. FRAME TILE CURTAIN WALLS WOOD POSTS CONC. FL.
BAKERY IRON OVEN
REAR WALL THERMOTITE BLOCKS STEEL TRUSS ROOF. W. GL. SKYLIGHTS REINF. CONCR. CONC. FLOOR T.C.
1099
1091
1081
1079
1077
1073
1069
1063
1059
FROM PLANS MAY '29.
THE ALAMEDA
6" W. PIPE
10" W. PIPE
WIND MILL & TANK
AUTO
181
Scale of Feet.
30 40 30 20 10 0 50 100 150
151

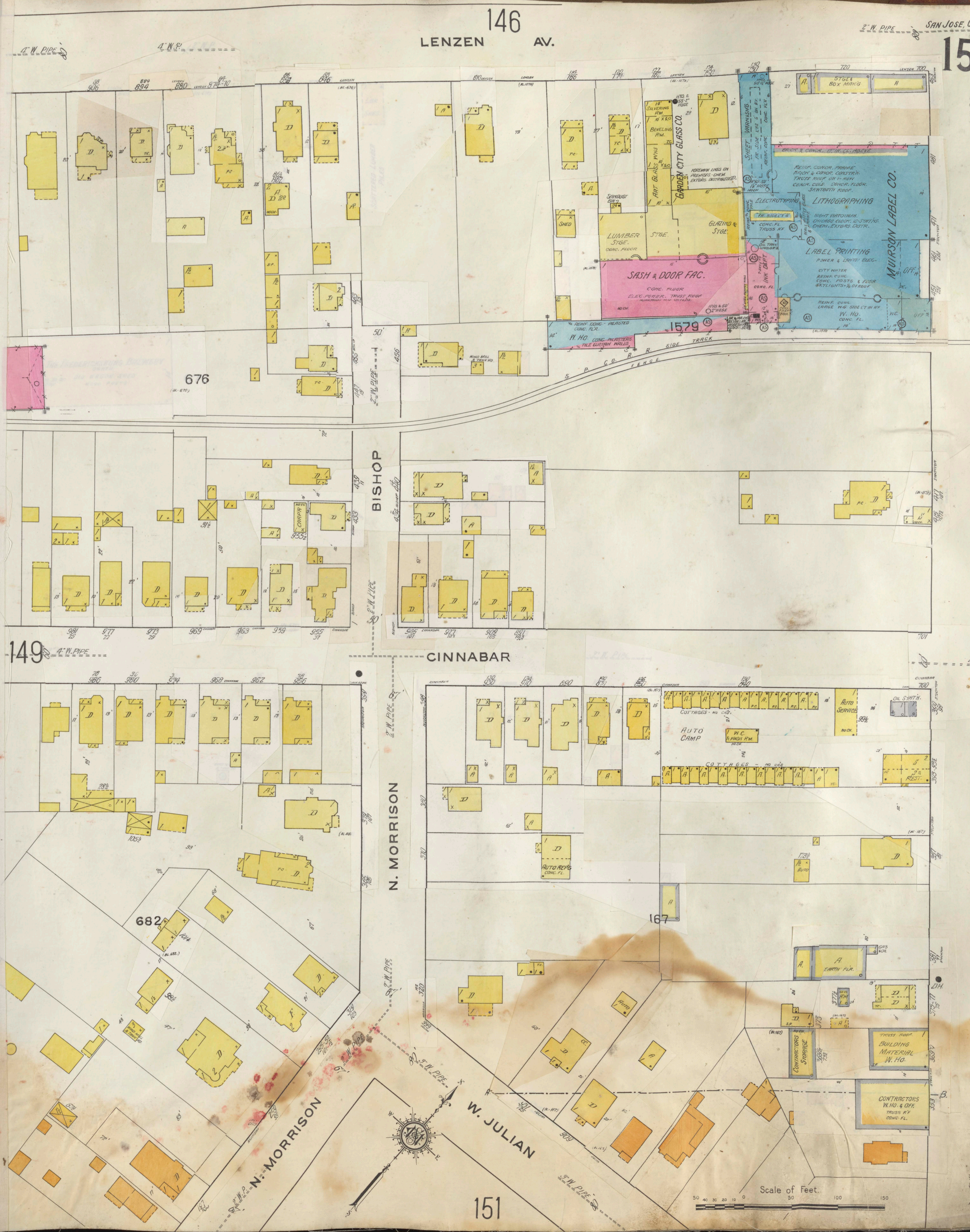
146
LENZEN AV.
4" W. PIPE
2" W. PIPE
SASH & DOOR FAC.
CONC. FLOOR
ELEC. POWER. TRUSS ROOF
LUMBER STGE.
CONC. FLOOR
STGE.
GLAZING & STGE.
GARDEN CITY GLASS CO.
SILVERING R'M.
BEVELING R'M.
ART GLASS W'K'S
FOREMAN LIVES ON PREMISES. - CHEM. EXTGRS. DISTRIBUTED.
SAWDUST BIN
SHED
HYD. & 50'-2" HOSE
HYD. & 50' 2" HOSE
1579
REINF. CONC. - PILASTED CONC. FL'R.
W. HO. CONC. PILASTERS. TILE CURTAIN WALLS
SHEET VARNISH'G.
FR. SIDE LTS 5' ON RF.
REINF. CONC. CONC. FL'R.
MUIRSON LABEL CO.
BRICK & CONCR. 17' IR. CL. ABOVE
REINF. CONCR. FRAME
BRICK & CONCR. CONSTR'N.
TRUSS ROOF ON 1-ROW
CONCR. COLS. CONCR. FLOOR.
SAWTOOTH ROOF.
ELECTROTYPING
LITHOGRAPHING
FR. SIDEL'T 4'
CONC. FL. TRUSS R'F
NIGHT WATCHMAN.
CHICAGO CLOCK. 10-STAT'NS.
CHEM. EXTGRS. DISTR.
OIL TANK UND. GR'D
INK DEPT
LABEL PRINTING
POWER & LGHTS: ELEC.
CITY WATER
REINF. CONC.
CONC. POSTS & FLOOR
SKYLIGHTS = 1/4 OF ROOF
OFF.
REINF. CONC.
LARGE W.G. SIDE L'T IN R'F
W. HO.
CONC. FL.
CONC. FIREPR. VAULT
W.C.
STGE & BOX MAK'G
720
LENZEN 700
S. P. CO. R. R. SIDE TRACK
FENCE
132
676
BISHOP
2" W. PIPE
CINNABAR
149
4" W. PIPE
N. MORRISON
682
167
COTTAGES - NO CH'S.
AUTO CAMP
W.C. & WASH R'M.
AUTO SERVICE
OIL STAT'N.
S & REST.
AUTO
AUTO REP'G CONC. FL.
A. EARTH FLR.
GAS & OIL
D.H.
133
CONTRACTORS STORAGE
TRUSS ROOF BUILDING MATERIAL W. HO.
CONTRACTORS W. HO. & OFF. TRUSS R'F CONC. FL.
STOCKTON AV.
B.
W. JULIAN
N. MORRISON
3" W. PIPE
Scale of Feet.
50 40 30 20 10 0 50 100 150
151

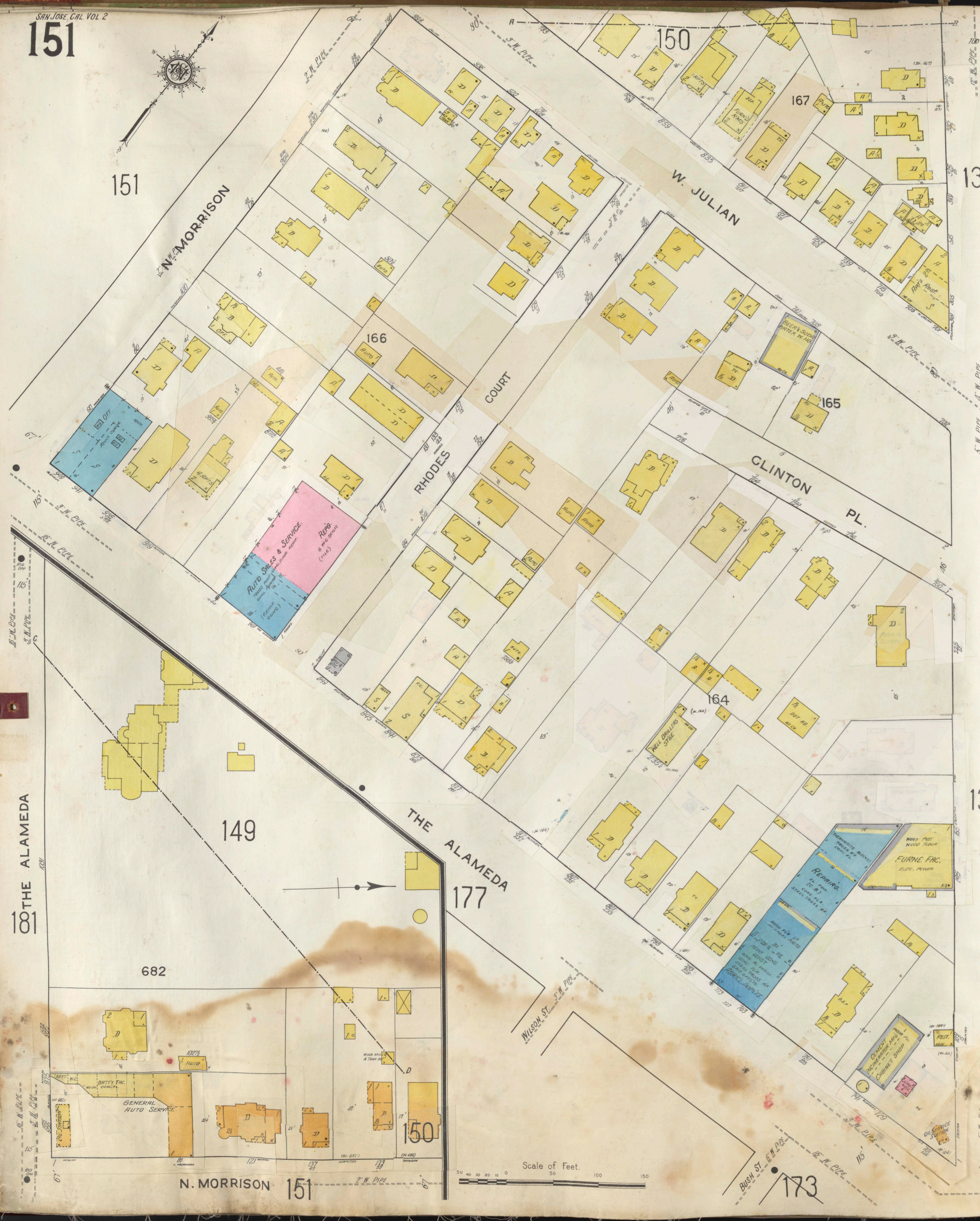
N. MORRISON
W. JULIAN
RHODES COURT
CLINTON PL.
STOCKTON AV.
THE ALAMEDA
THE ALAMEDA
N. MORRISON
WILSON ST.
BUSH ST. 6" W. PIPE
3" W. PIPE
16" W. PIPE
5" W. PIPE
2" W. PIPE
150
151
133
134
149
177
181
173
166
165
167
164
682
OFF.
REINF. CONCR.
AUTO SALES & SERVICE.
TRUSS ROOF. CONC. FLOOR. REINF. CONC. FRAME.
(REINF. CONC.)
REPG.
6 W-G. SKYLTS.
(TILE)
4 APTS.
GAS & OIL
BEER & SODA WATER W. HO.
WELL DRILLERS STGE.
(THERMOTITE BLOCKS) TRUSS R'F. CONC. FL.
REPAIRG. EL. POW. (C.B.) CONC. FLR. STEEL TRUSS RF.
WOOD FLR. ON STEEL POSTS
OPEN
REINF. CONC. CONST. CONC. BL. WALLS. CONC. FLR. STEEL TRUSS RF. GWG SKYLTS.
AGRICL. IMPLTS.
WOOD POST WOOD FLOOR
FURNE. FAC.
ELEC. POWER
CEMENT INCINERATOR MFG.
CABINET SHOP
REST.
OIL SERVICE STATION
GAS & OIL
REST.
W.C.
BATTY FAC.
NO CH.
CONC. FL.
GENERAL AUTO SERVICE
OIL STATION
AUTO
HYD OPP.
Scale of Feet.
50 40 30 20 10 0 50 100 150

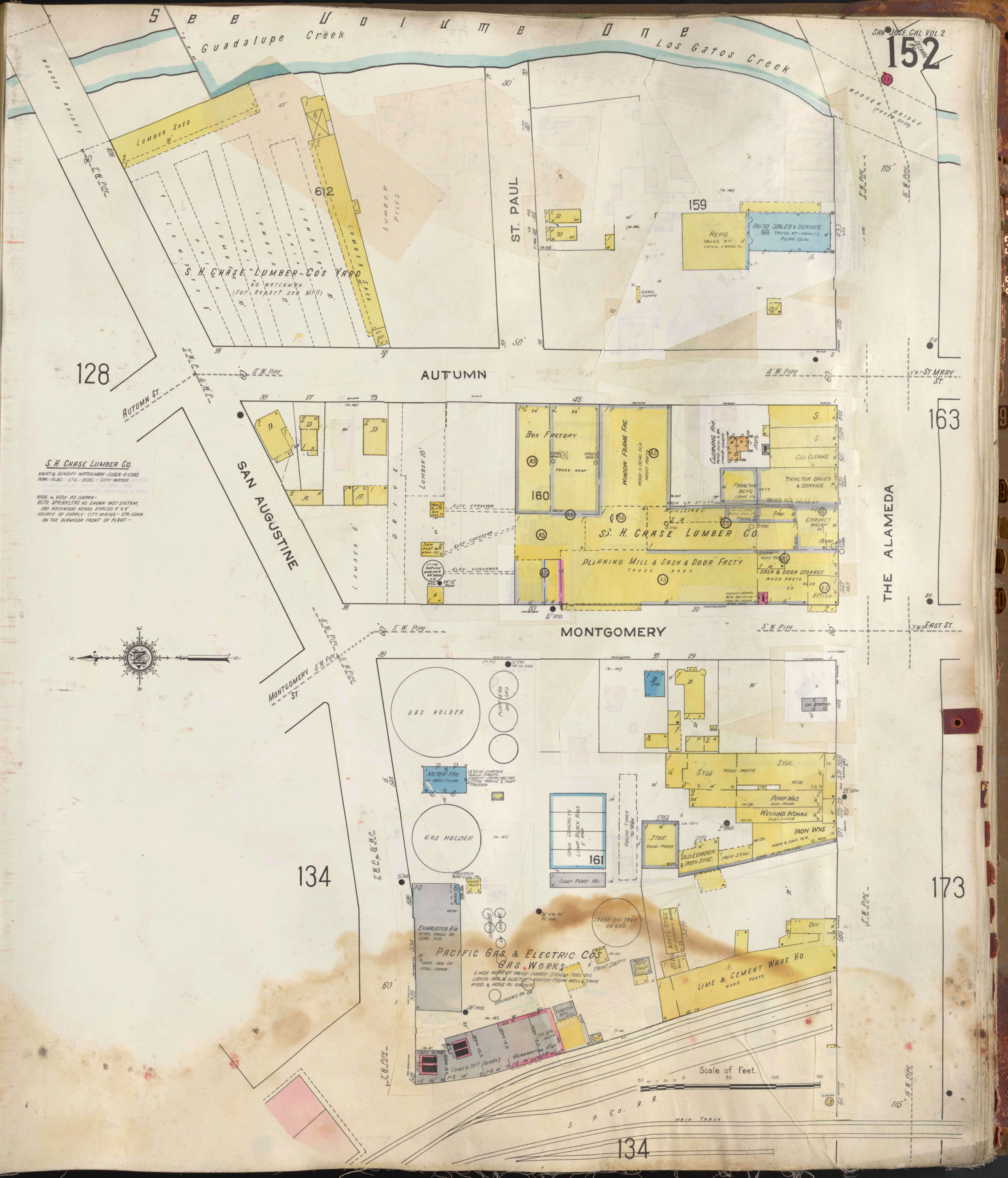
See Volume One
Guadalupe Creek
Los Gatos Creek
WOODEN BRIDGE
WOODEN BRIDGE
LUMBER SHED
612
LUMBER PILES
LUMBER SHED
S. H. CHASE LUMBER CO'S YARD
NO WATCHMAN
(For Report see Mill)
ST. PAUL
159
REP'G
TRUSS RF. CONC. & WOOD FL.
AUTO SALES & SERVICE
TRUSS RF. CONC. FL. REINF. CONC.
GASOL PUMPS
128
AUTUMN
Autumn St.
4" W. PIPE
4" W. PIPE
St. Mary St.
163
S. H. CHASE LUMBER CO.
NIGHT & SUNDAY WATCHMAN - CLOCK - 9 STAS.
POW.: ELEC. LTS.: ELEC. - CITY WATER.
HYDS. & HOSE AS SHOWN -
AUTO. SPRINKLERS AS SHOWN - WET SYSTEM,
580 ROCKWOOD HEADS SPACED 6' X 8'
SOURCE OF SUPPLY: CITY MAINS - STR. CONN.
ON THE ALAMEDA FRONT OF PLANT -
SAN AUGUSTINE
DRIVE
LUMBER 10'
LUMBER 6'
ELEV. CONVEYOR
SAW DUST BIN
REFUSE BURNER
BOX FACTORY
TRUSS ROOF
160
WINDOW FRAME FAC.
WOOD & CONC. FLR. WOOD POSTS
CLEANING R'M.
REINF. CONC. & BR. FIREPF. CONST'N.
CLO. CLEAN'G
TRACTOR REP'G
CONC. FL.
TRACTOR SALES & SERVICE
MOULDINGS
GLAZING
STGE.
CABINET WORK
S. H. CHASE LUMBER CO.
PLANING MILL & SASH & DOOR FACTY
TRUSS ROOF
STEAM GLUE RM.
SASH & DOOR STORAGE
WOOD POSTS
INDEP'T. HEAT'G. BLR. RM. WITH CONC. RF. UNDER MAIN ROOF
Office
1½" HYD.
THE ALAMEDA
MONTGOMERY
5" W. PIPE
5" W. PIPE
East St.
Montgomery St.
GAS HOLDER
PURIFIERS ON GR'D
METER R'M.
GAS HOLDER
OPEN CONCRETE LAMP BLACK BINS 9' HIGH
161
COOLING TOWER 35' HIGH
SUMP PUMP HO.
OIL STATION
STGE.
WOOD POSTS
STGE.
PUMP WKS
ELEC. POWER
WELDING WORKS
ELEC. POWER
IRON W'KS
WOOD & CONC. FLR.
EL. POW.
STGE.
WOOD POSTS
OLD LUMBER & IRON STGE.
IRON STGE.
134
173
SOLUTION PURIFYING TK.
EARTH FLOOR
SWITCH R'M.
EXHAUSTER R'M.
STEEL TRUSS RF. CONC. FLR.
CORR. IRON ON STEEL FRAME.
SCRUBBERS ON GROUND
CRUDE OIL TANK ON GR'D.
PACIFIC GAS & ELECTRIC CO'S GAS WORKS
3 MEN WORK AT NIGHT - POWER: STEAM FUEL OIL
LIGHTS: GAS & ELECTRIC - WATER FROM WELL & TANK
HYDS. & HOSE AS SHOWN.
SCRUBBERS ON GR.
PAINT SHOP
PIPE SHOP
MAT'L STGE. OF PLASTER BOARD
B'L'DG BUILT
INDICATOR R'M
OIL PUMP
GENERATING R'M.
(IRON BLDG)
(Iron & St'l Constr.)
OFF.
LIME & CEMENT WARE HO.
WOOD POSTS
Scale of Feet.
50 40 30 20 10 0 50 100 150
S. P. CO. R. R.
MAIN TRACK
134

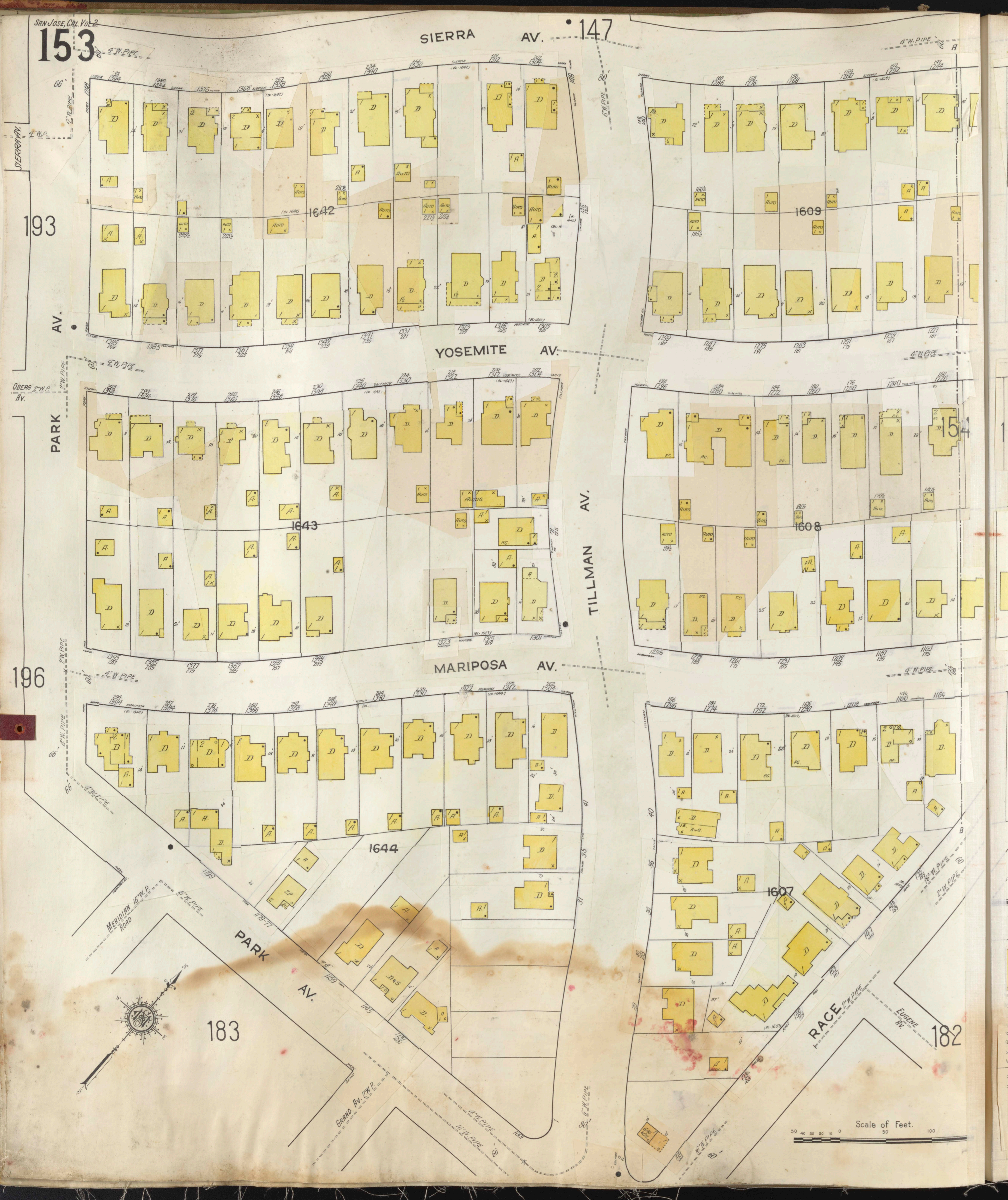
SIERRA AV.
147
4" W. PIPE
SIERRA AV.
193
1642
1609
YOSEMITE AV.
PARK AV.
Oberg Av.
2" W.P.
1643
1608
TILLMAN AV.
154
196
MARIPOSA AV.
1644
1607
MERIDIAN ROAD
16" W.P.
PARK AV.
183
GRAND AV. 2" W.P.
RACE
EUGENE AV.
182
6" W. PIPE
Scale of Feet.
50 40 30 20 10 0 50 100

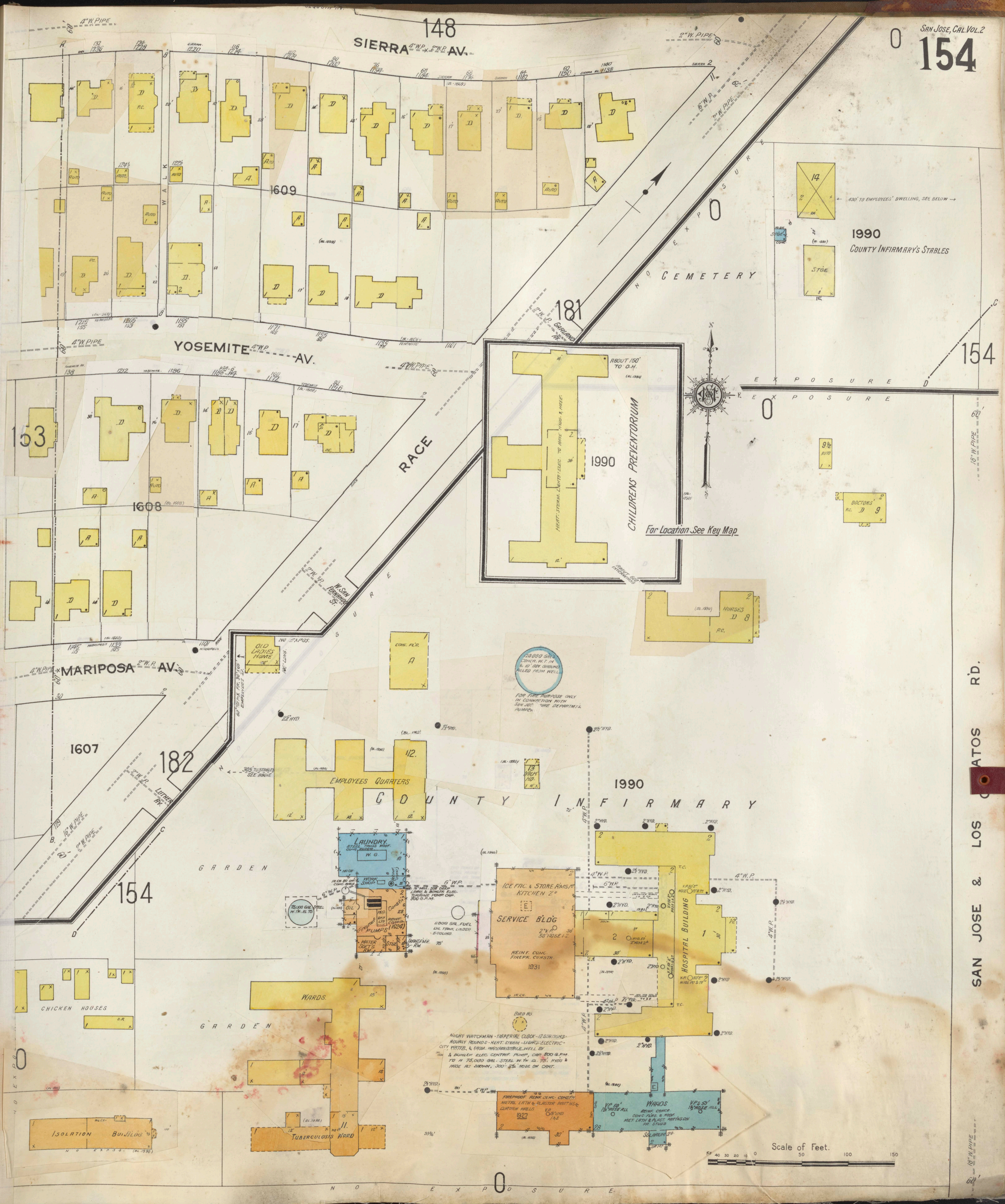
148
SIERRA AV.
YOSEMITE AV.
MARIPOSA AV.
RACE
W. SAN FERNANDO ST.
GARLAND AV.
LUTHER AV.
SAN JOSE & LOS GATOS RD.
1609
1608
1607
153
181
182
154
1990
COUNTY INFIRMARY'S STABLES
430' TO EMPLOYEES' DWELLING, SEE BELOW
NO CEMETERY
NO EXPOSURE
EXPOSURE
CHILDRENS PREVENTORIUM
ABOUT 150' TO O.H.
HEAT: STEAM LIGHTS: ELEC. NO WATCHMAN & HOSE
For Location See Key Map
DOCTORS' D
NURSES' D
OLD LADIES HOME
CONC. FLR. A
120,000 GALS. CONCR. W.T. IN & 10' ABV. GROUND FILLED FROM WELL
FOR FIRE PURPOSE ONLY IN CONNECTION WITH SAN JOSE FIRE DEPARTMTS. PUMPER
EMPLOYEES QUARTERS
13 MILK HO.
COUNTY INFIRMARY
LAUNDRY
WORK SHOP
PUMPS
WATER SOFT'R
OIL
75,000 GAL. STEEL W. TK. EL. 75'
6000 GAL. FUEL OIL TANK UNDER GROUND
ICE FAC. & STORE RMS 1ST KITCHEN 2D
SERVICE B'LDG
2" V.P. 50' HOSE 1-2.
REINF. CONC. FIREPR. CONSTR.
1931
HOSPITAL BUILDING
INCLINE WALK TO 2ND
BIRD HO.
NIGHT WATCHMAN - IMPERIAL CLOCK - 12 STATIONS - HOURLY ROUNDS - HEAT: STEAM - LIGHTS: ELECTRIC - CITY WATER & FROM INEXHAUSTIBLE WELL BY & BOWLER ELEC. CENTRIF. PUMP, CAP. 800 G.P.M. TO A 75,000 GAL. STEEL W. TK EL. 75'. HYDS & HOSE AS SHOWN. 300' 2½" HOSE ON CART.
FIREPROOF REINF. CONC. CONST'N METAL LATH & PLASTER PARTNS & CURTAIN WALLS
1927
WARDS
REINF. CONC. CONC. FLRS. & ROOF MET. LATH & PLAST. PARTNS ON FR. STUDS
SOLARIUM
WARDS
TUBERCULOSIS WARD
ISOLATION BUILDING
CHICKEN HOUSES
GARDEN
2" HYD.
2½" HYD.
4" W.P.
6" W.P.
16" W. PIPE
Scale of Feet.
50 40 30 20 10 0 50 100 150

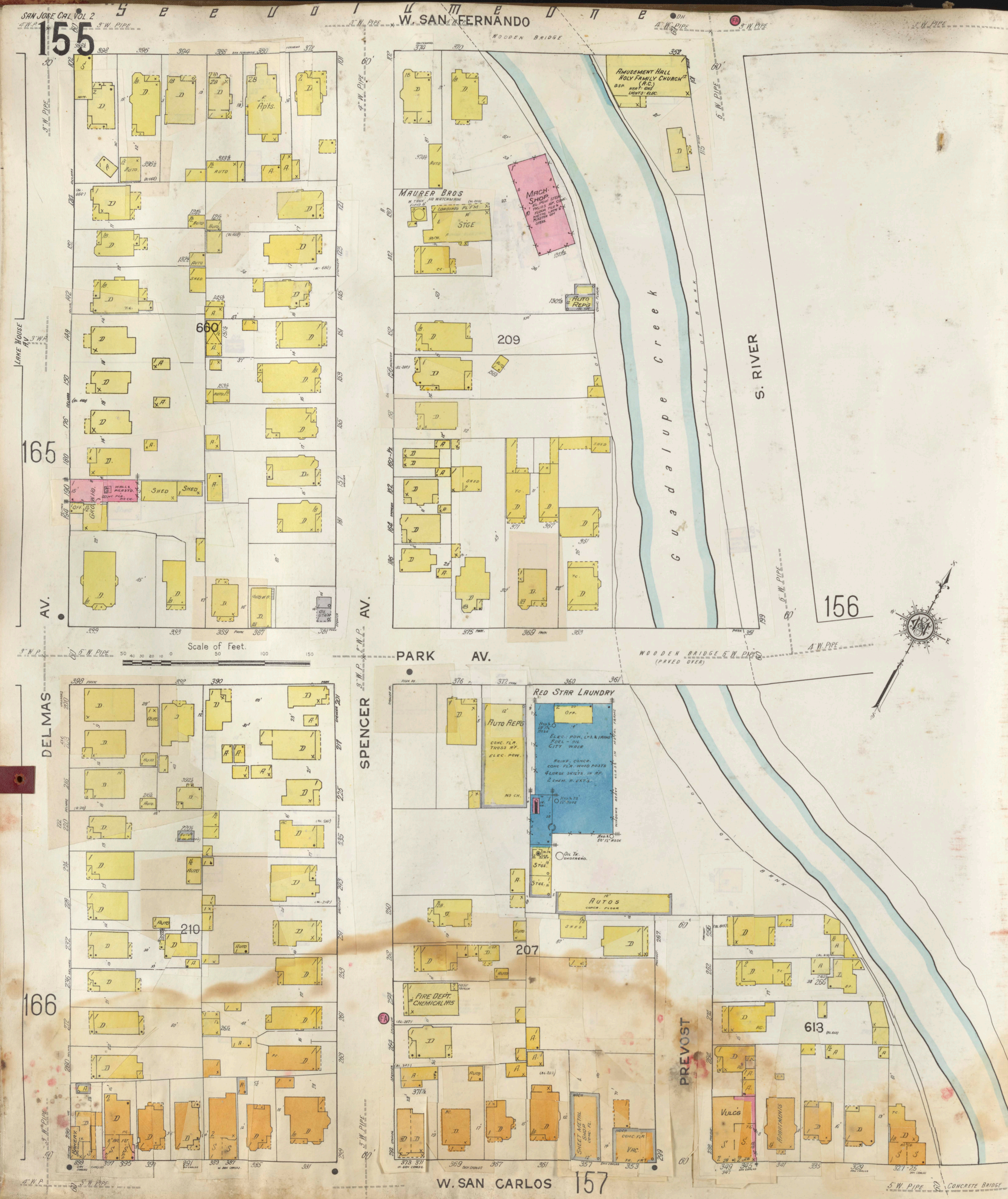
W. SAN FERNANDO
WOODEN BRIDGE
AMUSEMENT HALL
HOLY FAMILY CHURCH (R.C.)
MAURER BROS
MACH. SHOP
STGE
AUTO REPG
Guadalupe Creek
S. RIVER
209
660
165
156
LAKE HOUSE AV.
DELMAS AV.
SPENCER AV.
PARK AV.
Scale of Feet.
WOODEN BRIDGE (PAVED OVER)
RED STAR LAUNDRY
AUTO REPG
AUTOS
SHED
210
207
FIRE DEPT. CHEMICAL No. 5
166
PREVOST
613
VULCG
APARTMENTS
SHEET METAL SHOP
W. SAN CARLOS
157
CONCRETE BRIDGE

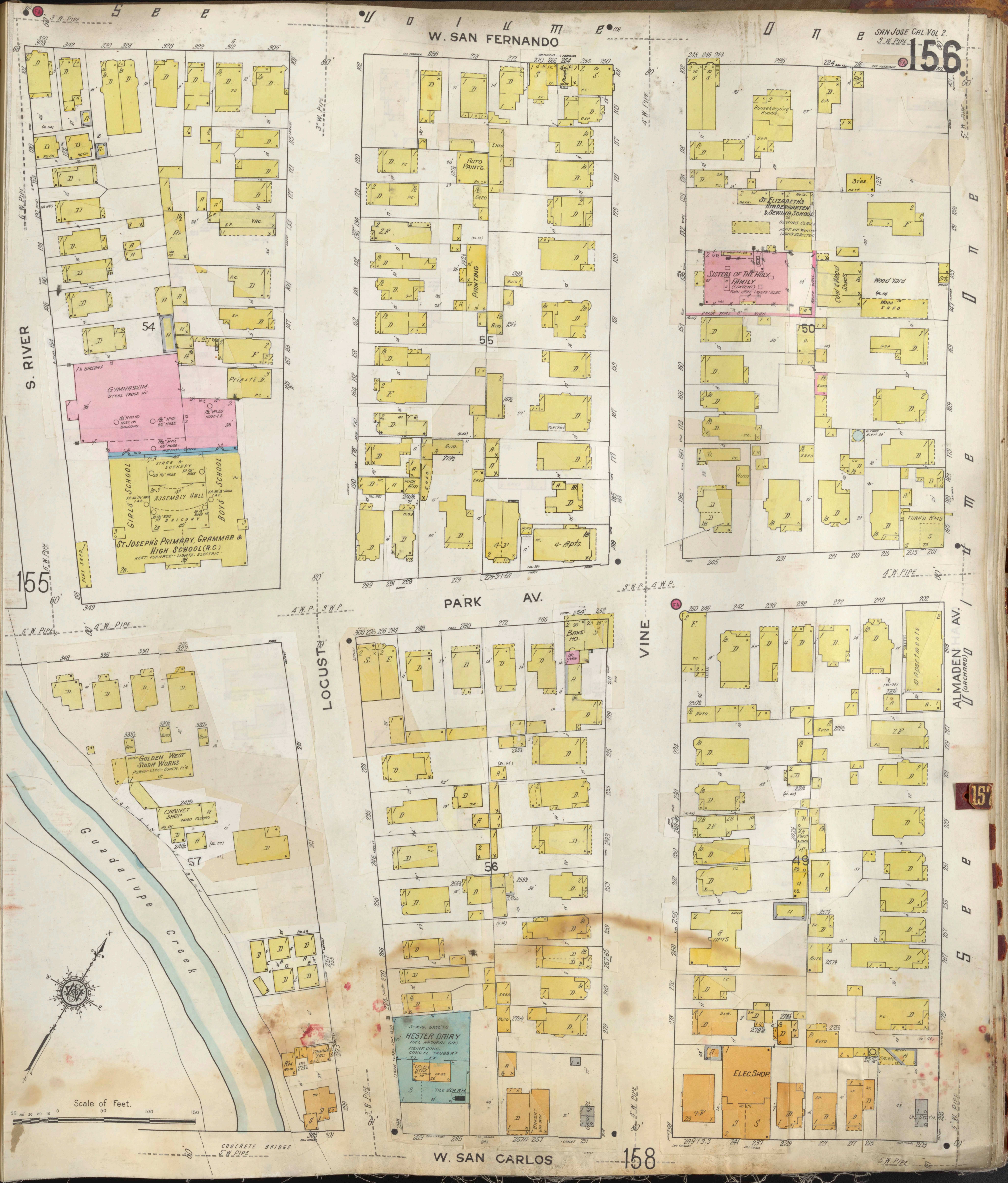
See Volume One
W. SAN FERNANDO
PARK AV.
W. SAN CARLOS
S. RIVER
LOCUST
VINE
ALMADEN AV. (ORCHARD)
See Volume
See
Guadalupe Creek
GOLDEN WEST SODA WORKS
CABINET SHOP
GYMNASIUM STEEL TRUSS RF.
St. JOSEPH'S PRIMARY, GRAMMAR & HIGH SCHOOL (R.C.)
GIRLS' SCHOOL
BOYS' SCHOOL
ASSEMBLY HALL
Priest's D.
AUTO PAINT'G.
PAINTING
Housekeeping Rooms
St. ELIZABETH'S KINDERGARTEN & SEWING SCHOOL
SISTERS OF THE HOLY FAMILY (CONVENT)
Coal & Wood Sheds
Wood Yard
FURN'D RMS
4-Apts
8 APTS
10 Apartments
BAKE HO.
HESTER DAIRY
ELEC. SHOP
CONCRETE BRIDGE
Scale of Feet.
54
55
50
57
56
49
155
157
158

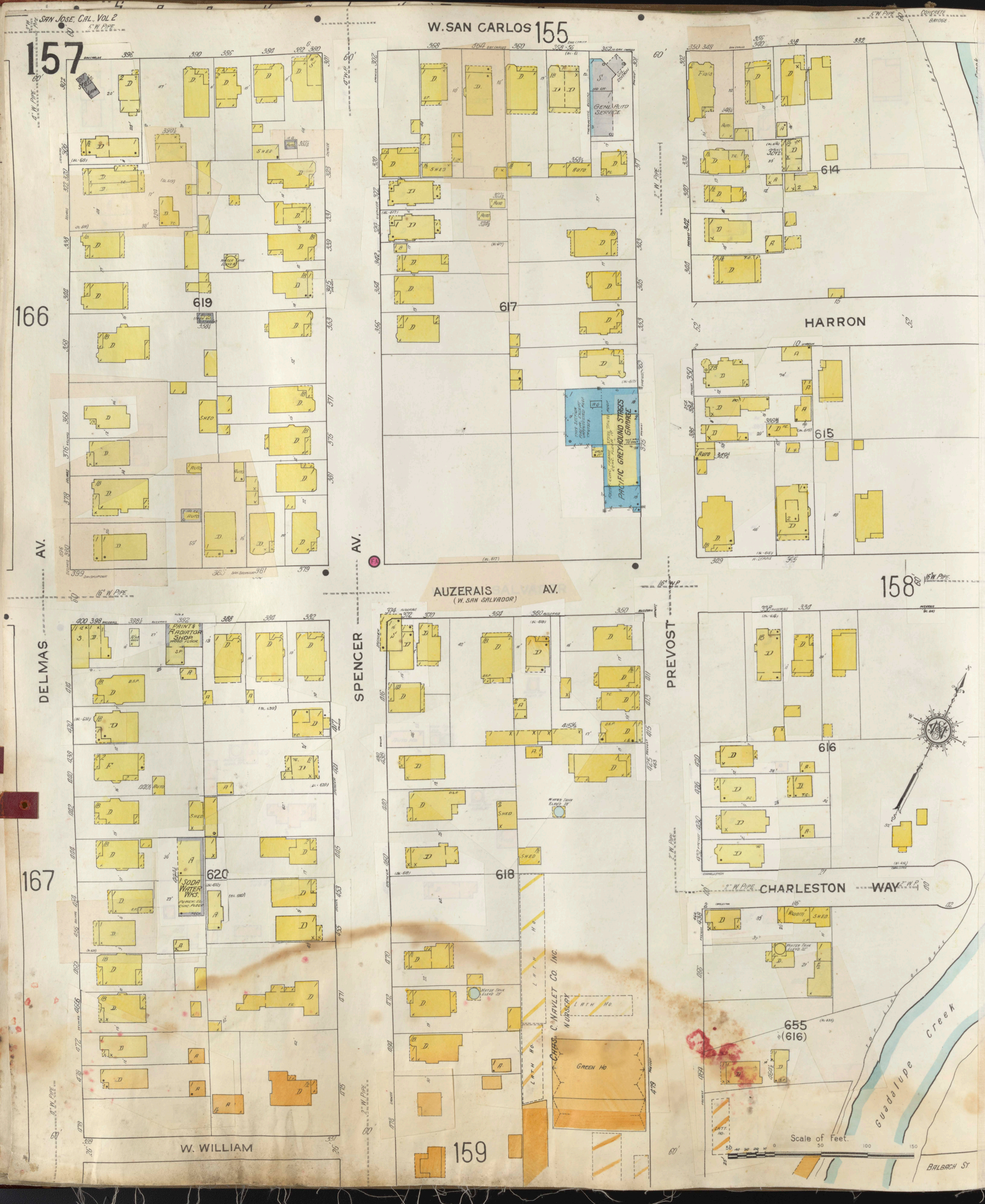
W. SAN CARLOS
155
166
167
158
159
619
617
614
615
616
618
620
655
(616)
DELMAS AV.
SPENCER AV.
PREVOST
HARRON
AUZERAIS AV.
(W. SAN SALVADOR)
CHARLESTON WAY
W. WILLIAM
BALBACH ST.
Guadalupe Creek
GEN'L AUTO SERVICE
PACIFIC GREYHOUND STAGES GARAGE
PAINTS RADIATOR SHOP
SODA WATER WKS.
CHAS. C. NAVLET CO. INC. NURSERY
GREEN HO
LATH HO
SHED
AUTO
Flats
WATER TANK
4" W. PIPE
16" W. PIPE
2" W. PIPE
3" W. PIPE
5" W. PIPE
CONCRETE BRIDGE
Scale of Feet.
50 0 50 100 150

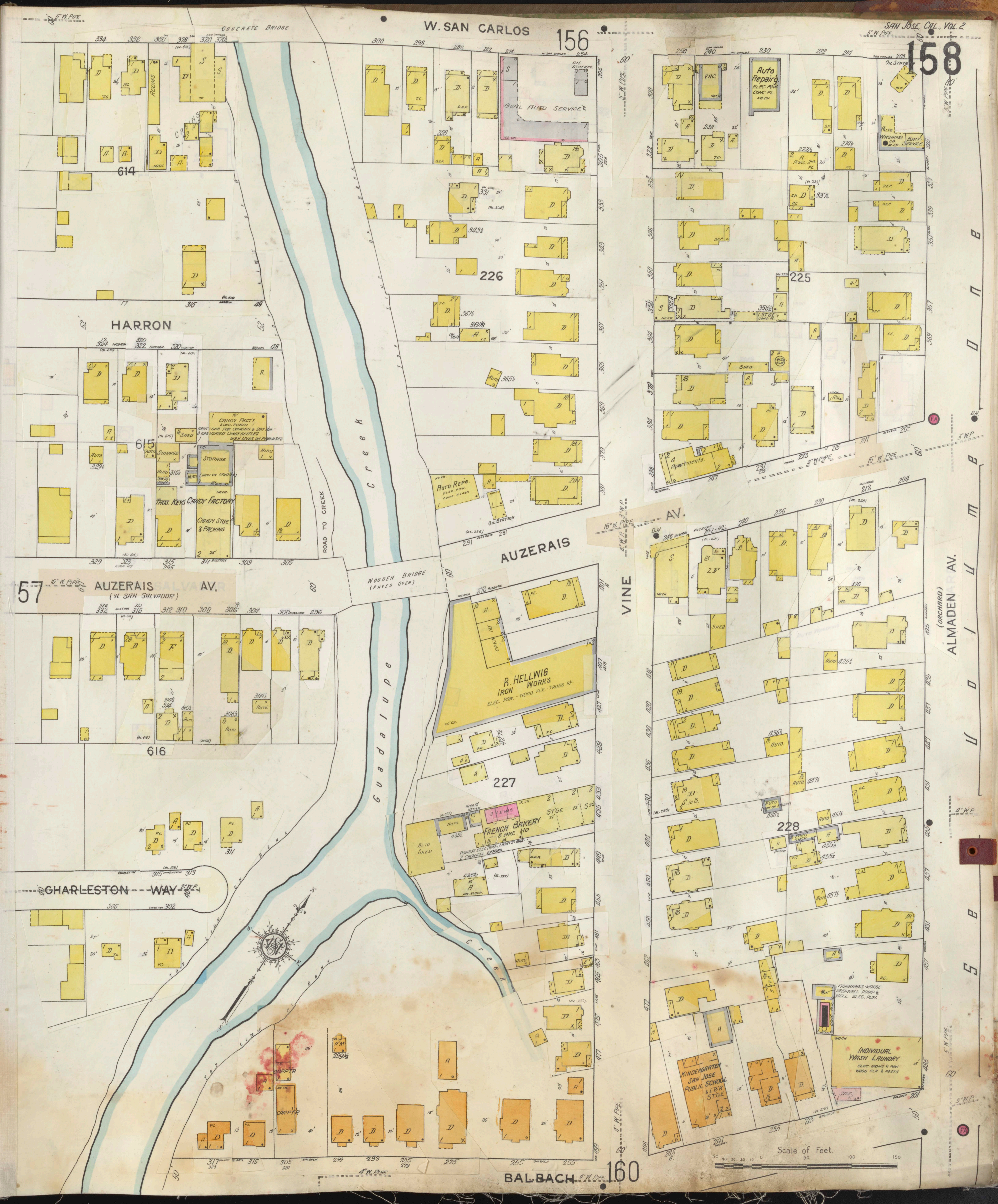
W. SAN CARLOS
156
CONCRETE BRIDGE
5" W. PIPE
GEN'L AUTO SERVICE
OIL STATION
AUTO REPAIRG. ELEC. POW. CONC. FL.
VAC.
AUTO WASHING
BATT. SERVICE
226
225
614
HARRON
615
CANDY FACT'Y. ELEC. POWER
HEAT: GAS FOR COOKING & DRY R'M. - 3 GAS HEATED CANDY KETTLES
M'N LIVES ON PREMISES
SHED
STORAGE
(IRON ON STUDD'G)
THOS. KEYS CANDY FACTORY
CANDY STGE & PACKING
ROAD TO CREEK
Creek
AUTO REP'G. ELEC. POW. CONC. FLOOR
OIL STATION
4 Apartments
16" W. PIPE
AUZERAIS AV.
WOODEN BRIDGE (PAVED OVER)
57
AUZERAIS AV.
(W. SAN SALVADOR)
616
R. HELLWIG IRON WORKS
ELEC. POW. - WOOD FLR. - TRUSS RF.
VINE
227
228
FRENCH BAKERY
BAKE HO
OVENS
STGE
POWER: ELECTRIC: LIGHTS: GAS. 2 CHEMICAL EXTGRS
AUTO SHED
Guadalupe
Creek
CHARLESTON WAY
(ORCHARD) ALMADEN AV.
SEBASTOPOL
FAIRBANKS-MORSE DEEPWELL PUMP & WELL. ELEC. PUM.
INDIVIDUAL WASH LAUNDRY
ELEC. IRONS & POW. WOOD FLR. & POSTS
KINDERGARTEN SAN JOSE PUBLIC SCHOOL & L'B'R ST'GE
CARP'TR
FA
Scale of Feet.
50 40 30 20 10 0 50 100 150
BALBACH
4" W. PIPE
160

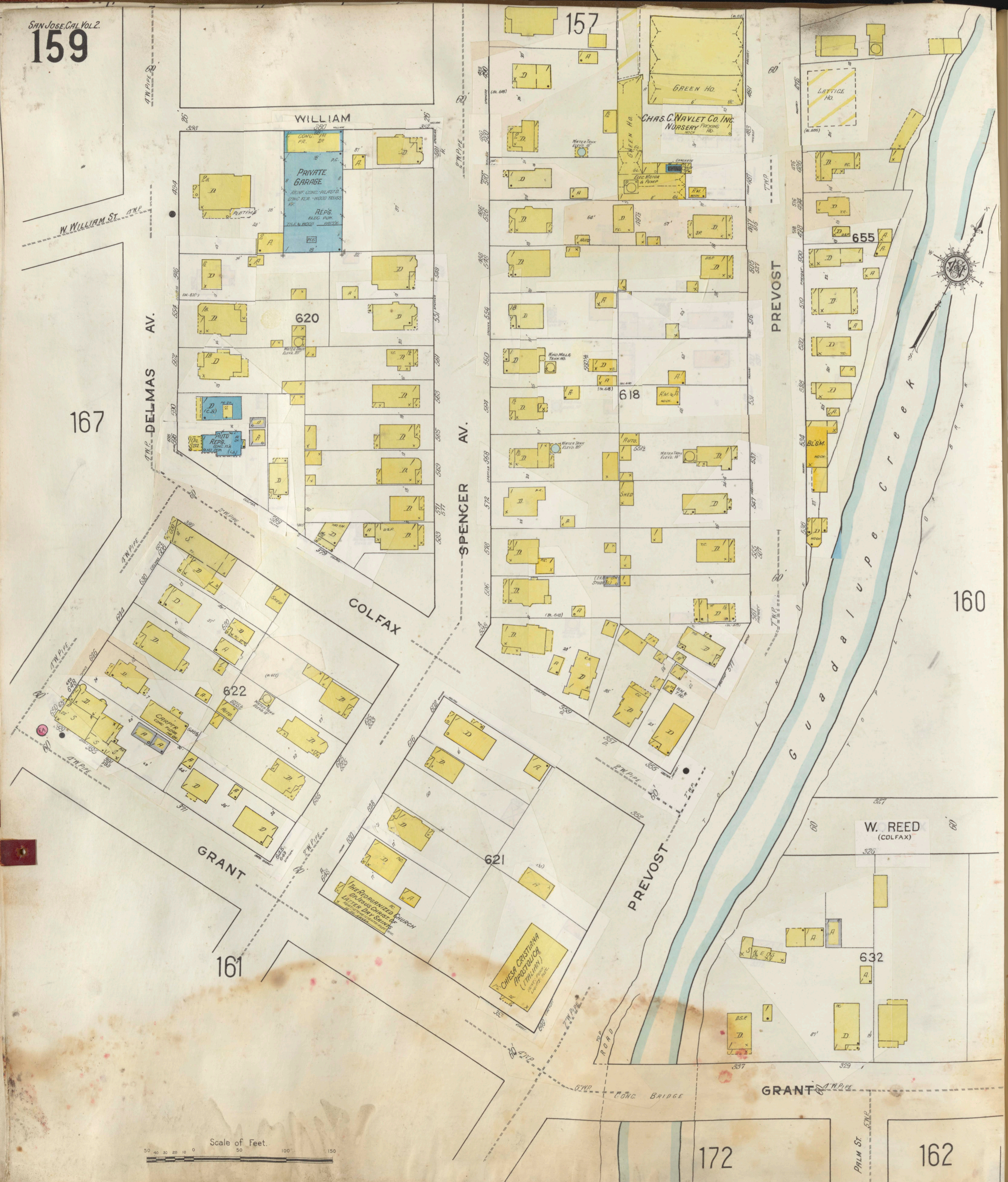
157
WILLIAM
W. WILLIAM ST.
DELMAS AV.
SPENCER AV.
PREVOST
COLFAX
GRANT
W. REED (COLFAX)
PALM ST.
Guadalupe Creek
TOP OF BANK
CONC. BRIDGE
167
620
618
655
622
621
632
160
161
172
162
PRIVATE GARAGE
REPG.
AUTO REPG.
GREEN HO.
LATTICE HO.
CHAS. C. NAVLET CO. INC. NURSERY
PACKING HO.
ELEC. MOTOR & PUMP
CONCRETE
R'M.
WATER TANK
WIND MILL & TANK HO.
BL'S'M.
SHED
AUTO
CARP'TR
THE REORGANIZED CHURCH OF JESUS CHRIST OF LATTER DAY SAINTS
HEAT: STOVE: LIGHTS: ELECTRIC.
CHIESA CRISTIANA APOSTOLICA (ITALIAN)
HEAT: FURN. LIGHTS: ELEC.
4"W. PIPE
2"W. PIPE
7"W.P.
Scale of Feet.
50 40 30 20 10 0 50 100 150

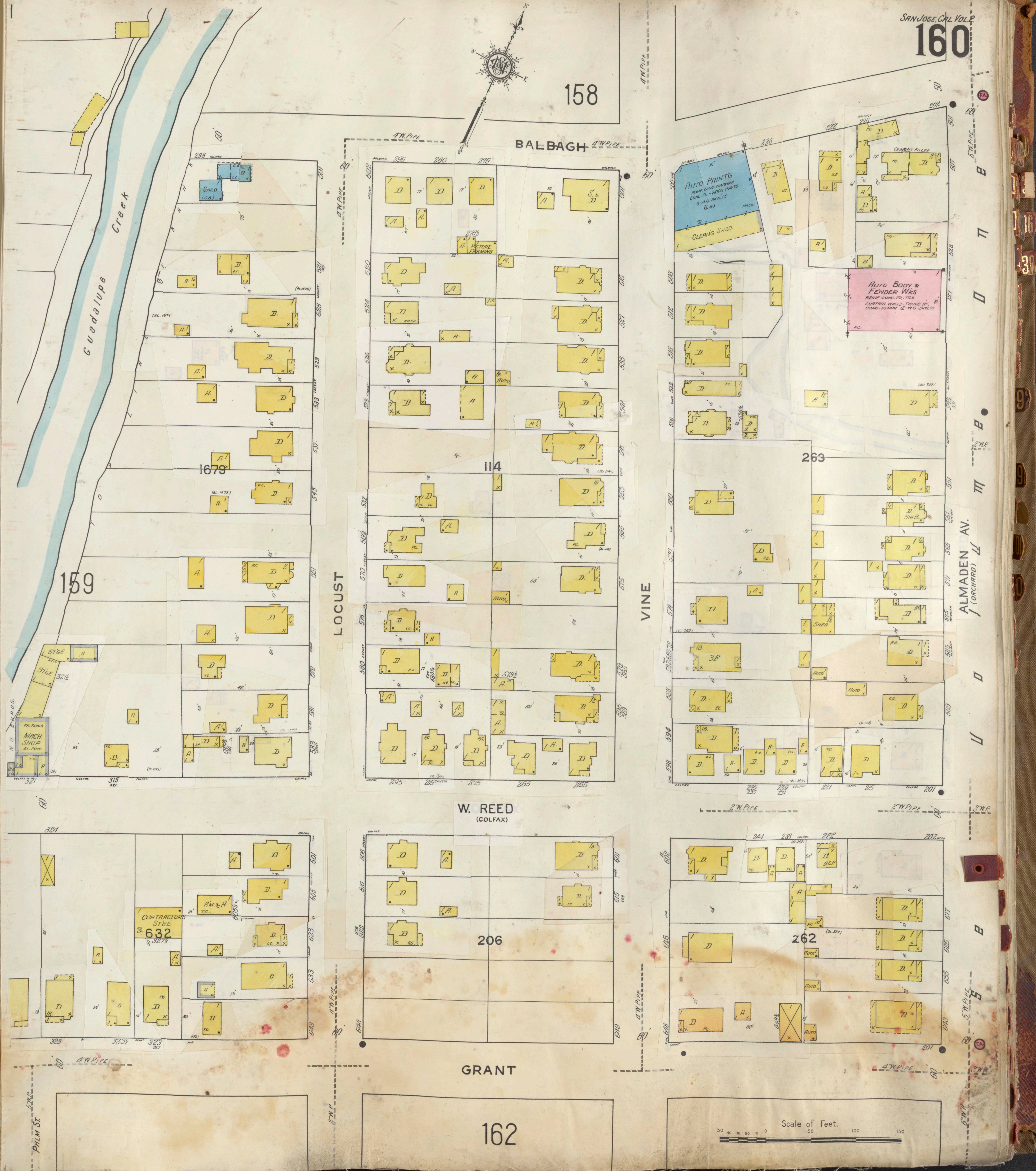
158
BALBACH
4" W. PIPE
Guadalupe Creek
ORCHARD
SHED (C.B.)
1679
159
LOCUST
114
PICTURE FRAMING
VINE
AUTO PAINT'G
REINF. CONC. CONSTRN. CONC. FL. WOOD POSTS 6-W.G. SKYLTS (C.B.)
CLEAN'G SHED
AUTO BODY & FENDER WKS.
REINF. CONC. FR. TILE CURTAIN WALLS TRUSS RF. CONC. FLOOR 12-W.G. SKYLTS
CEMENT FILLED
263
ALMADEN AV. (ORCHARD)
STGE.
MACH. SHOP
W. REED (COLFAX)
2" W. PIPE
CONTRACTORS STGE.
632
206
262
GRANT
162
PALM ST.
Scale of Feet.
50 40 30 20 10 0 50 100 150

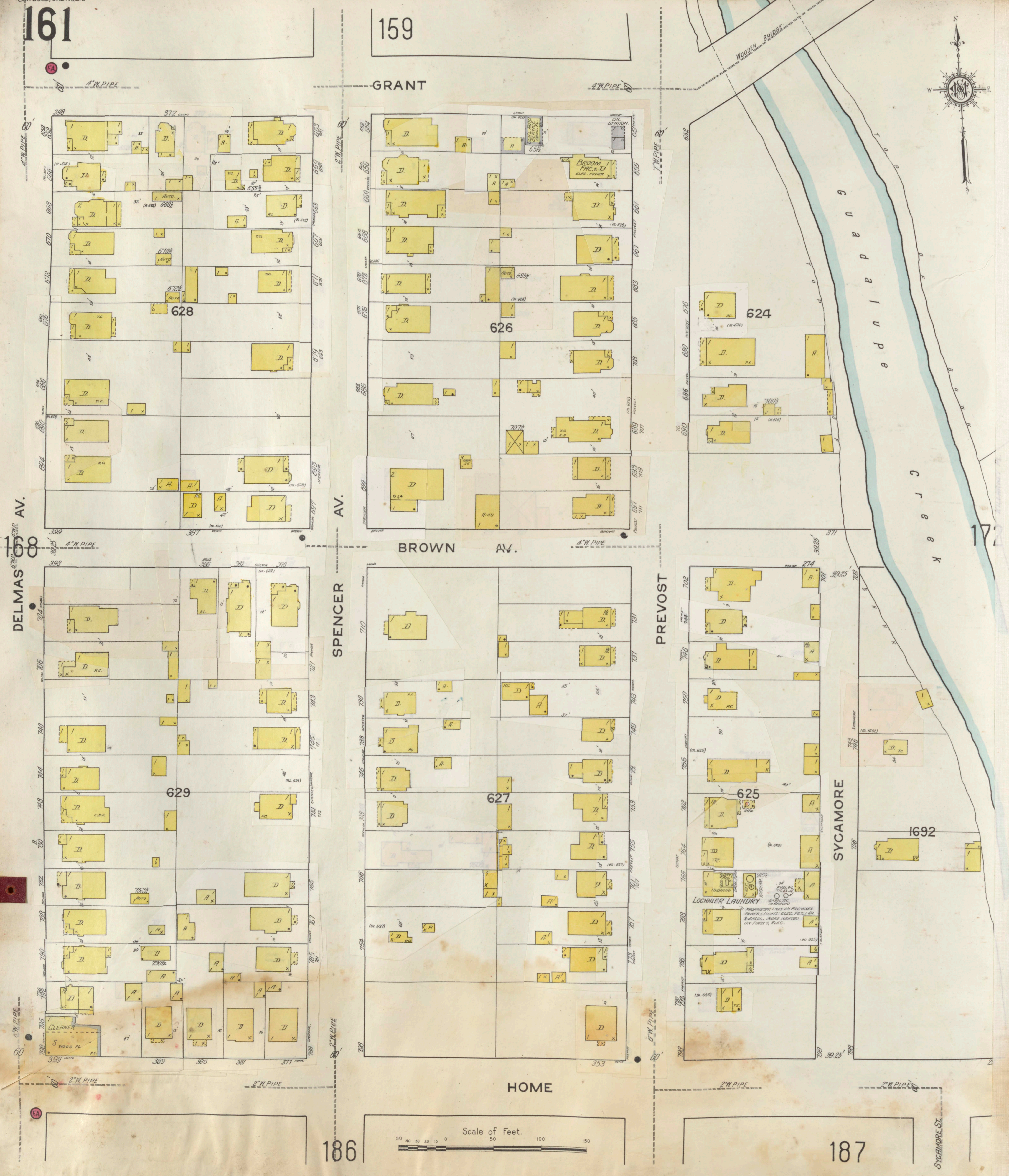
159
GRANT
4"W. PIPE
WOODEN BRIDGE
Guadalupe Creek
TOP OF BANK
DELMAS AV.
SPENCER AV.
PREVOST
SYCAMORE
BROWN AV.
HOME
628
626
624
629
627
625
1692
168
172
186
187
BROOM FAC. & D.
GRANT OIL STATION
LOCHNER LAUNDRY
CLEANER
WOOD FL.
2"W. PIPE
6"W. PIPE
7"W. PIPE
SYCAMORE ST.
Scale of Feet.
50 40 30 20 10 0 50 100 150

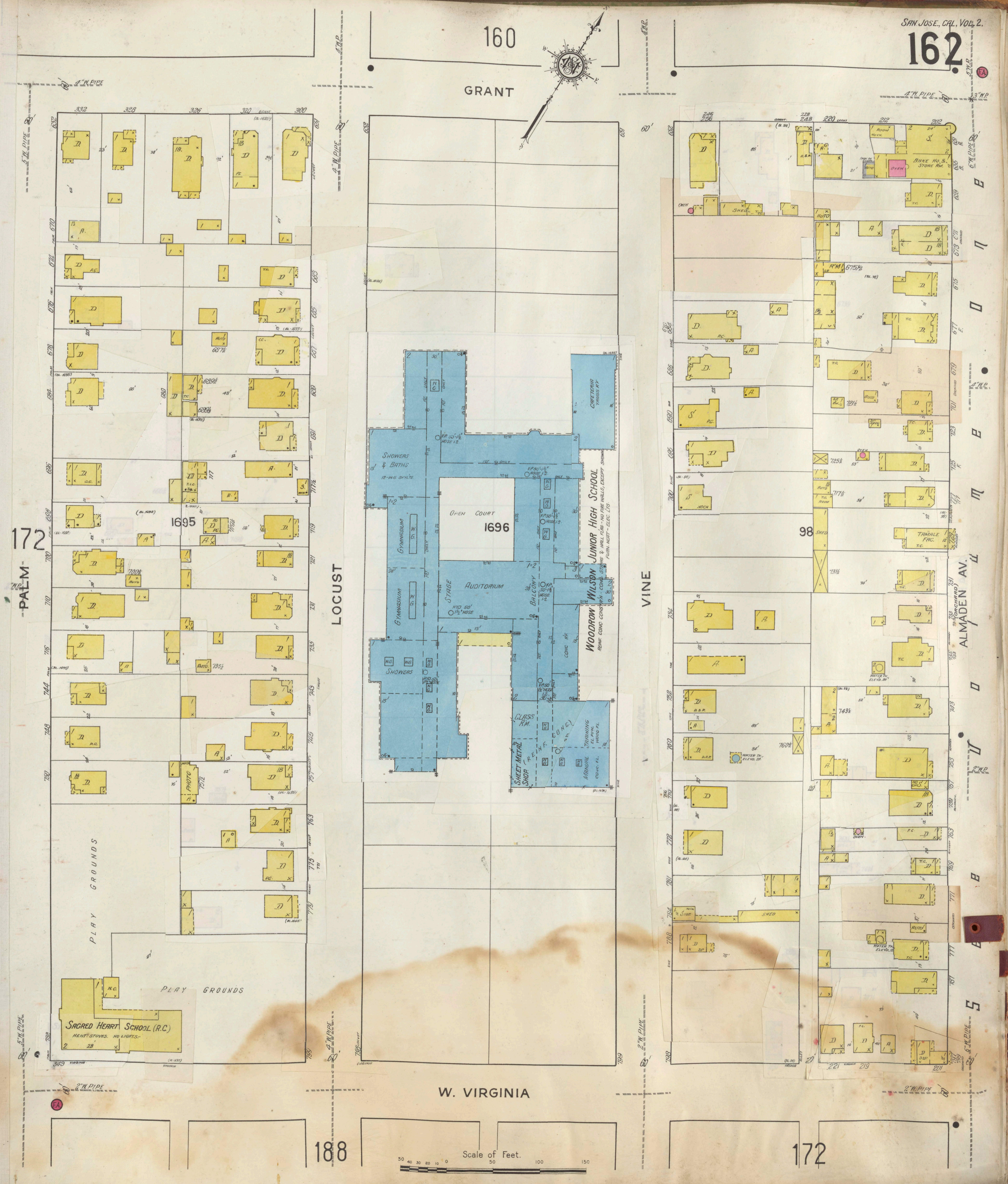
160
GRANT
4" W. PIPE
5" W. PIPE
4" W. PIPE
332
328
326
320
300
246
228
220
212
202
BAKE HO. & STORE RM.
OVEN
SHED
AUTO
R.M. 675½
172
PALM
LOCUST
VINE
ALMADEN AV. (ORCHARD)
1695
1696
98
WOODROW WILSON JUNIOR HIGH SCHOOL
REINF. CONC. CONSTR'N - CONC. STAIRS & HALL FLRS. - NO FIRE WALLS, EXCEPT SHOWN. FURN. HEAT - ELEC. LTS.
CAFETERIA
SHOWERS & BATHS
GYMNASIUM
OPEN COURT
AUDITORIUM
STAGE
BALCONY
SHOWERS
CLASS RM.
SHEET METAL SHOP
(REINF. CONC.)
MANUAL TRAINING
TAMALE FAC.
WATER TK. ELEV. 25'
PHOTO
PLAY GROUNDS
SACRED HEART SCHOOL (R.C.)
HEAT: STOVES. NO LIGHTS.
W. VIRGINIA
2" W. PIPE
188
172
Scale of Feet.
50 40 30 20 10 0 50 100 150

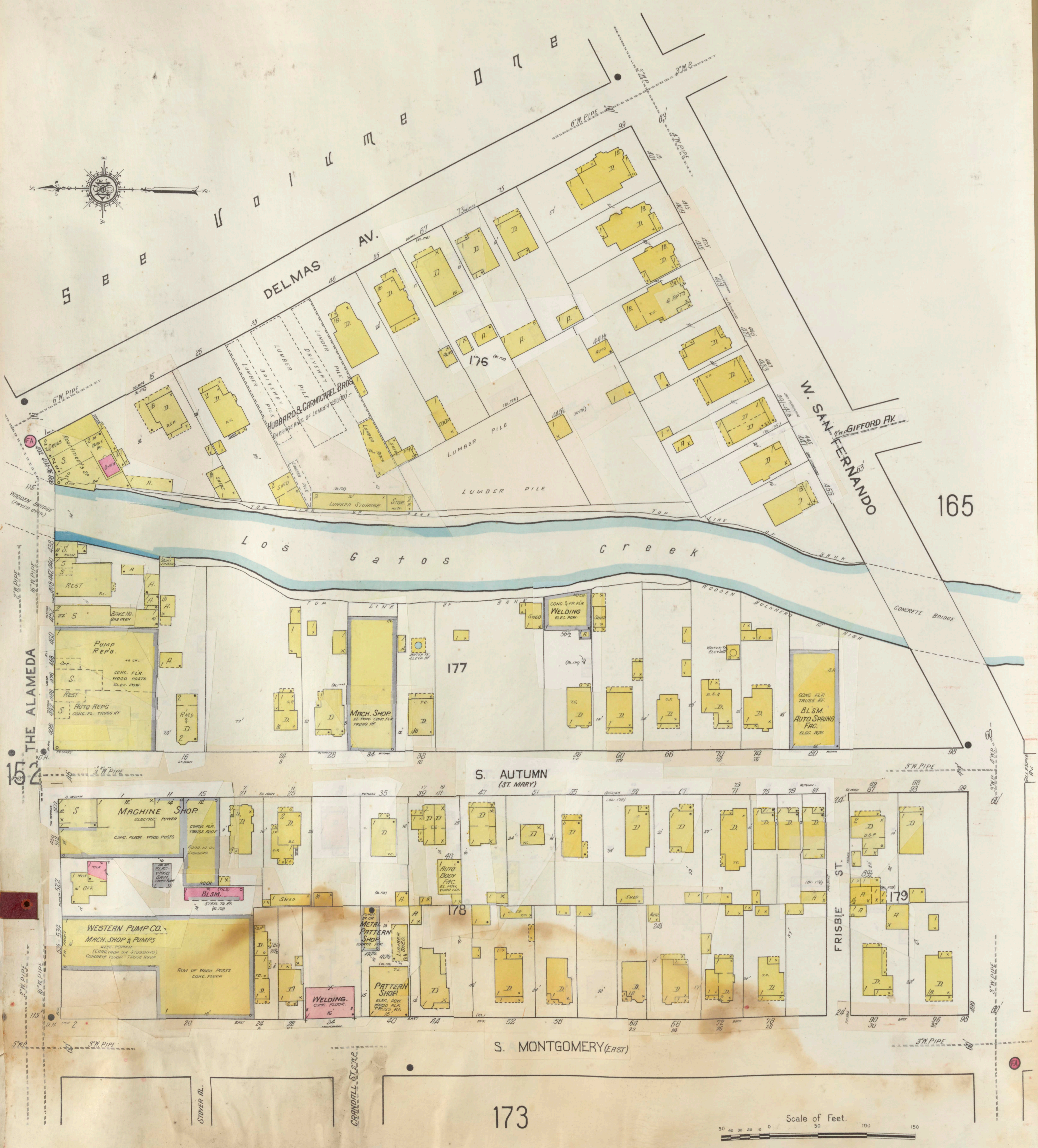
See Volume One
DELMAS AV.
W. SAN FERNANDO
GIFFORD AV.
THE ALAMEDA
S. AUTUMN (ST. MARY)
S. MONTGOMERY (EAST)
FRISBIE ST.
STOVER AL.
CRANDALL ST.
Los Gatos Creek
HUBBARD & CARMICHAEL BROS.
LUMBER PILE
DRIVEWAY
LUMBER STORAGE
TOP LINE OF BANK
WOODEN BRIDGE
CONCRETE BRIDGE
WOODEN BULKHEAD
176
177
178
179
165
162
173
PUMP REP'G.
AUTO REP'G
REST.
BAKE HO.
MACH. SHOP
WELDING
BL'SM. AUTO SPRING FAC.
MACHINE SHOP
BLSM.
WESTERN PUMP CO. MACH. SHOP & PUMPS
AUTO BODY FAC.
METAL PATTERN SHOP
PATTERN SHOP
LUMBER SHED
WELDING
4 APTS
6" W. PIPE
3" W. PIPE
Scale of Feet.
50 40 30 20 10 0 50 100 150

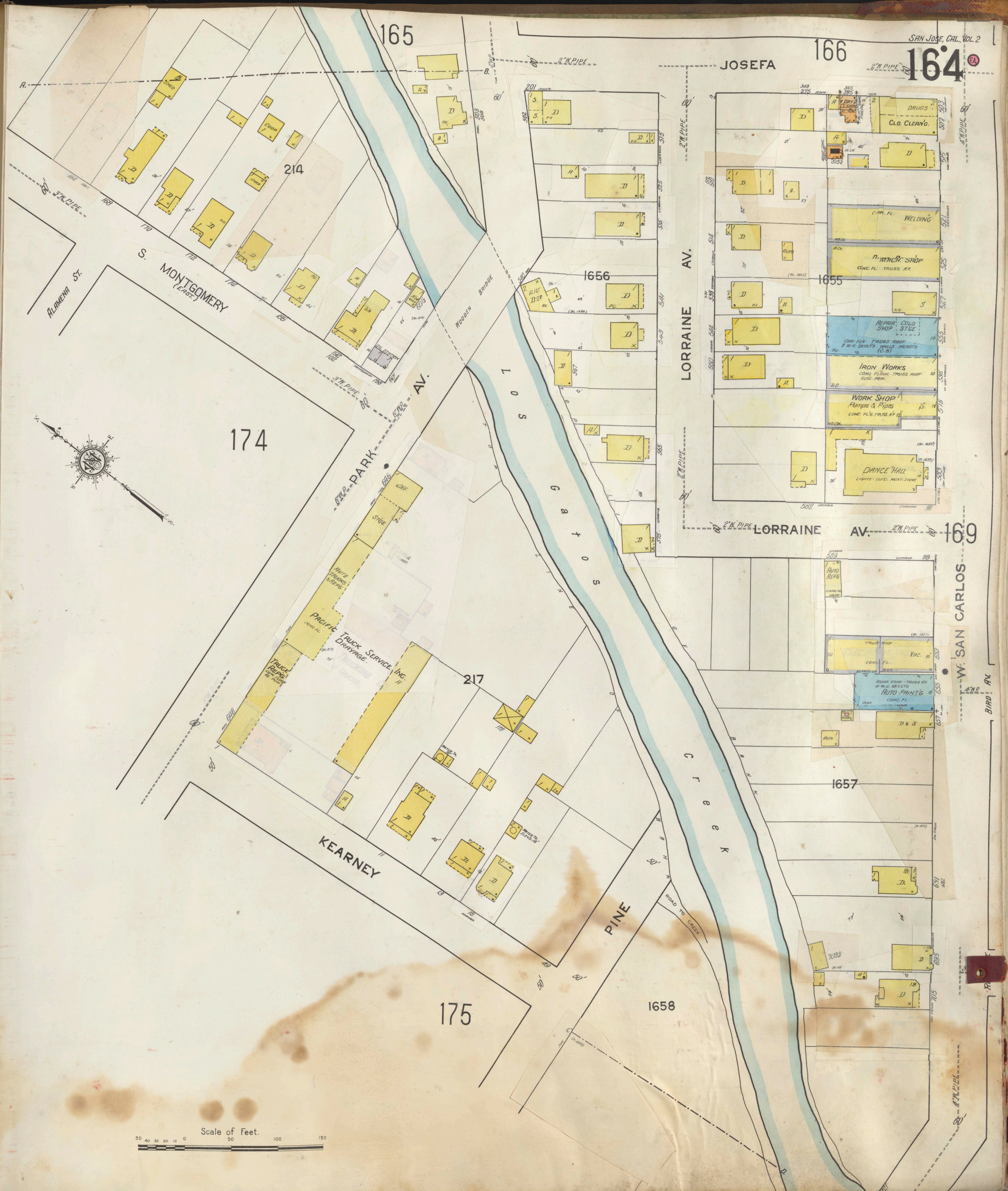
165
166
169
174
175
214
217
1655
1656
1657
1658
JOSEFA
LORRAINE AV.
LORRAINE AV.
W. SAN CARLOS
BIRD AV.
S. MONTGOMERY (EAST.)
ALAMENA ST.
PARK AV.
KEARNEY
PINE
LOS Gatos Creek
TOP OF BANK
WOODEN BRIDGE
ROAD TO CREEK
2"W. PIPE
3"W. PIPE
4"W. PIPE
6"W.P.
4"W.P.
DRY CLEAN'G
DRUGS
CLO. CLEAN'G.
WELDING
MACH. SHOP
CONC. FL. TRUSS R'F.
REPAIR SHOP
COLD STGE
CONC. FLR. TRUSS ROOF 8 W.G. SKYLTS WALLS PILASTD (C.B)
IRON WORKS
CONC. FLOOR. TRUSS ROOF. ELEC. POW.
WORK SHOP
Pumps & Pipes
CONC. FL'R. TRUSS R'F
DANCE HALL
LIGHTS: ELEC. HEAT: STOVE
AUTO REP'G
TRUSS ROOF
VAC.
BOARD'D UP
REINF. CONC. - TRUSS R'F 4-W.G. SKYLTS
AUTO PAINT'G
CONC. FL.
OVEN
D & S
AUTO
SHED
OIL STATION
OFF.
STGE
AUTO TRUCKS & REP'G
PACIFIC TRUCK SERVICE INC.
DRAYAGE.
TRUCK REP'G
CONC. FLOOR EL. POW.
WATER TK.
Scale of Feet.
50 40 30 20 10 0 50 100 150

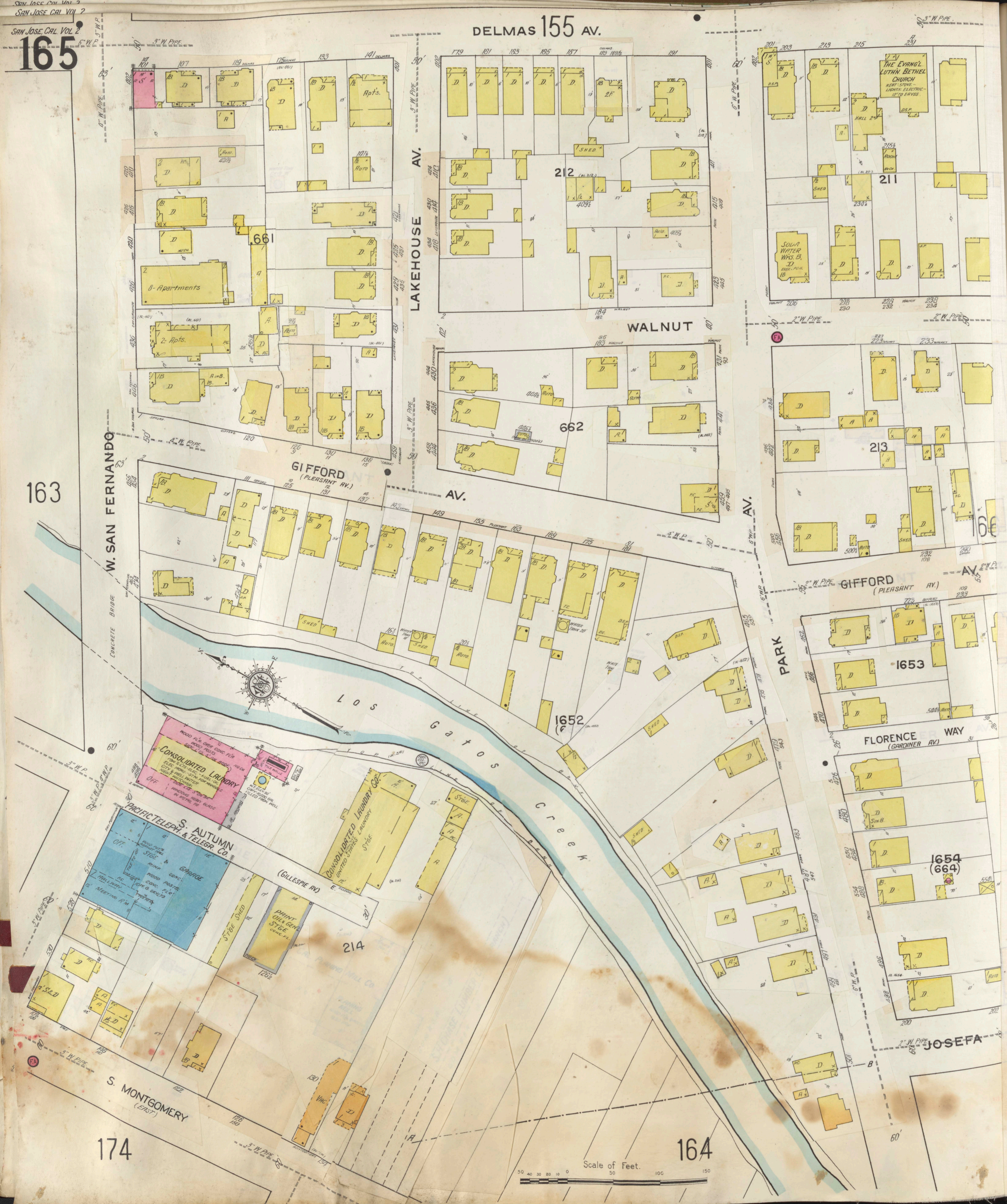
DELMAS 155 AV.
3" W. PIPE
W. SAN FERNANDO
LAKEHOUSE AV.
WALNUT
GIFFORD (PLEASANT AV.) AV.
GIFFORD (PLEASANT AV.) AV.
PARK AV.
FLORENCE WAY (GARDINER AV.)
JOSEFA
S. AUTUMN (GILLESPIE AV)
S. MONTGOMERY (EAST)
Los Gatos Creek
CONCRETE BRIDGE
THE EVANG'L LUTH'N BETHEL CHURCH
SOU'N WATER WKS. B.
CONSOLIDATED LAUNDRY
CONSOLIDATED LAUNDRY CO. (UNITED STATES LAUNDRY) STGE
PACIFIC TELEPH. & TELEGR. CO.
STGE & GARAGE
PAINT OIL & GEN'L STGE
8-Apartments
2-Apts.
Apts.
SHED
Auto
163
174
164
166
212
211
661
662
213
1652
1653
1654 (664)
214
Scale of Feet.
50 40 30 20 10 0 50 100 150

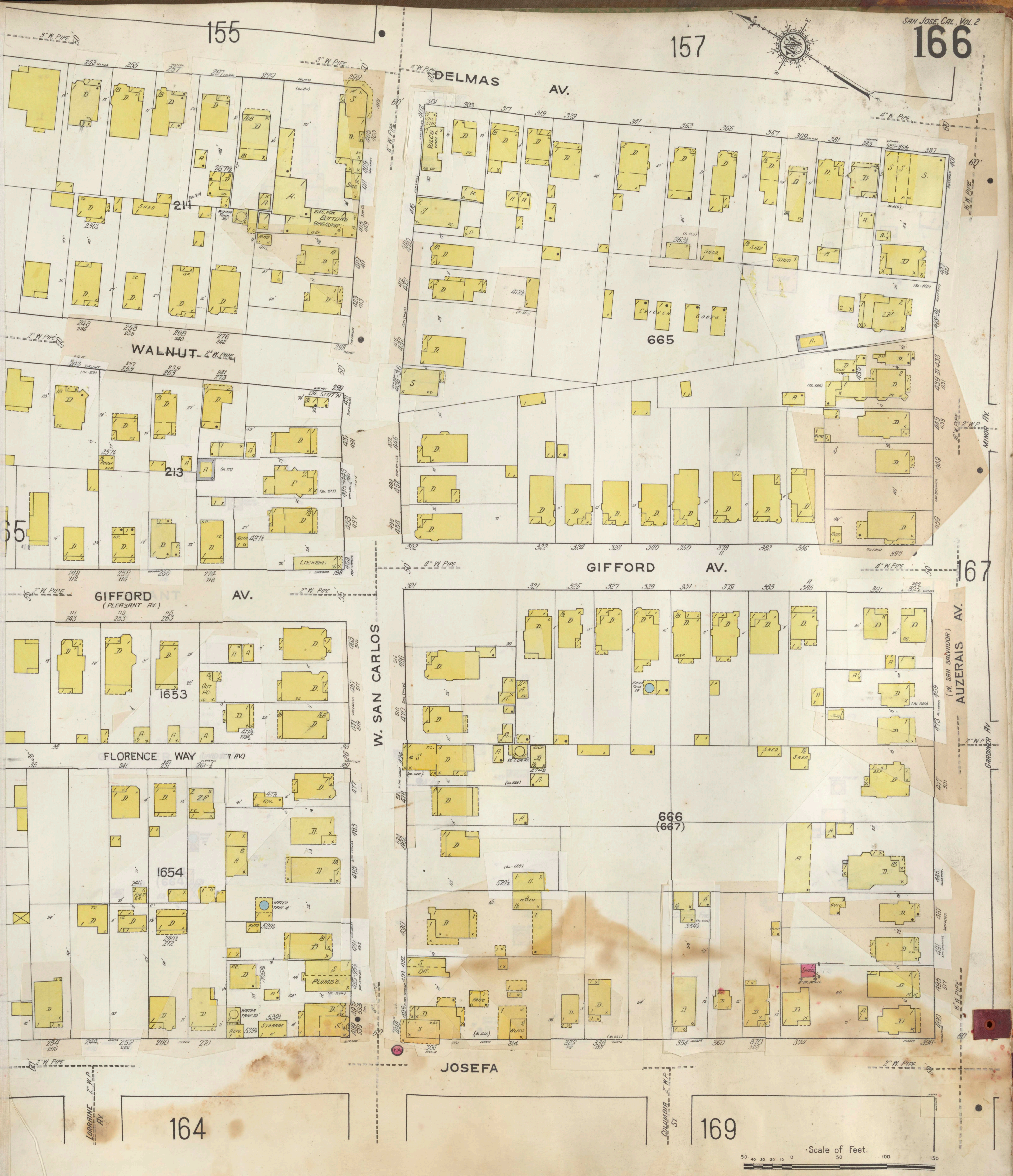
155
157
DELMAS AV.
WALNUT
GIFFORD AV.
GIFFORD AV.
(PLEASANT AV.)
FLORENCE WAY
W. SAN CARLOS
AUZERAIS AV.
(W. SAN SALVADOR)
MINOR AV.
GARDNER AV.
JOSEFA
LORRAINE AV.
COLUMBIA ST
211
213
665
1653
1654
666
(667)
165
167
164
169
ELEC. POW. BOTTLING
OIL STAT'N
LOCKSM.
CHICKEN COOPS
PLUMB'G
STORAGE
WATER TANK
SHED
Scale of Feet.
50 40 30 20 10 0 50 100 150

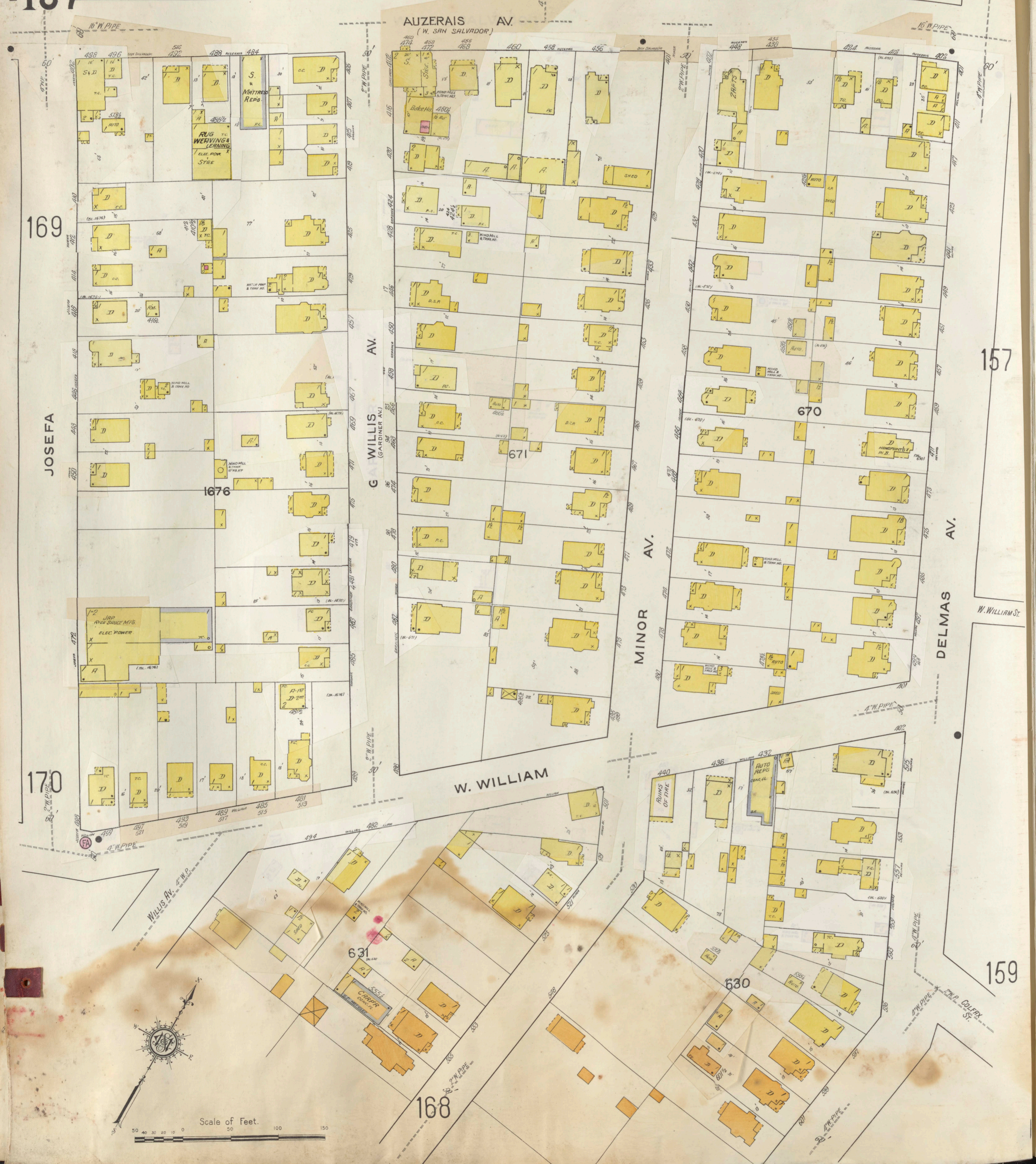
166
Auzerais Av.
(W. San Salvador)
Gifford Av.
16" W. Pipe
169
170
157
159
168
Josefa
Willis Av.
(Gardiner Av.)
Minor Av.
Delmas Av.
W. William
W. William St.
Willis Av.
Colfax St.
1676
671
670
631
630
Rug Weaving & Cleaning
Elec. Power
Stge
S. & Mattress Reps
Bake Ho.
Jap. Rice Sauce Mfg.
Elec. Power
Auto Reps
Ruins of Fire
Carpr
Shed
Auto
Scale of Feet.
50 40 30 20 10 0 50 100 150

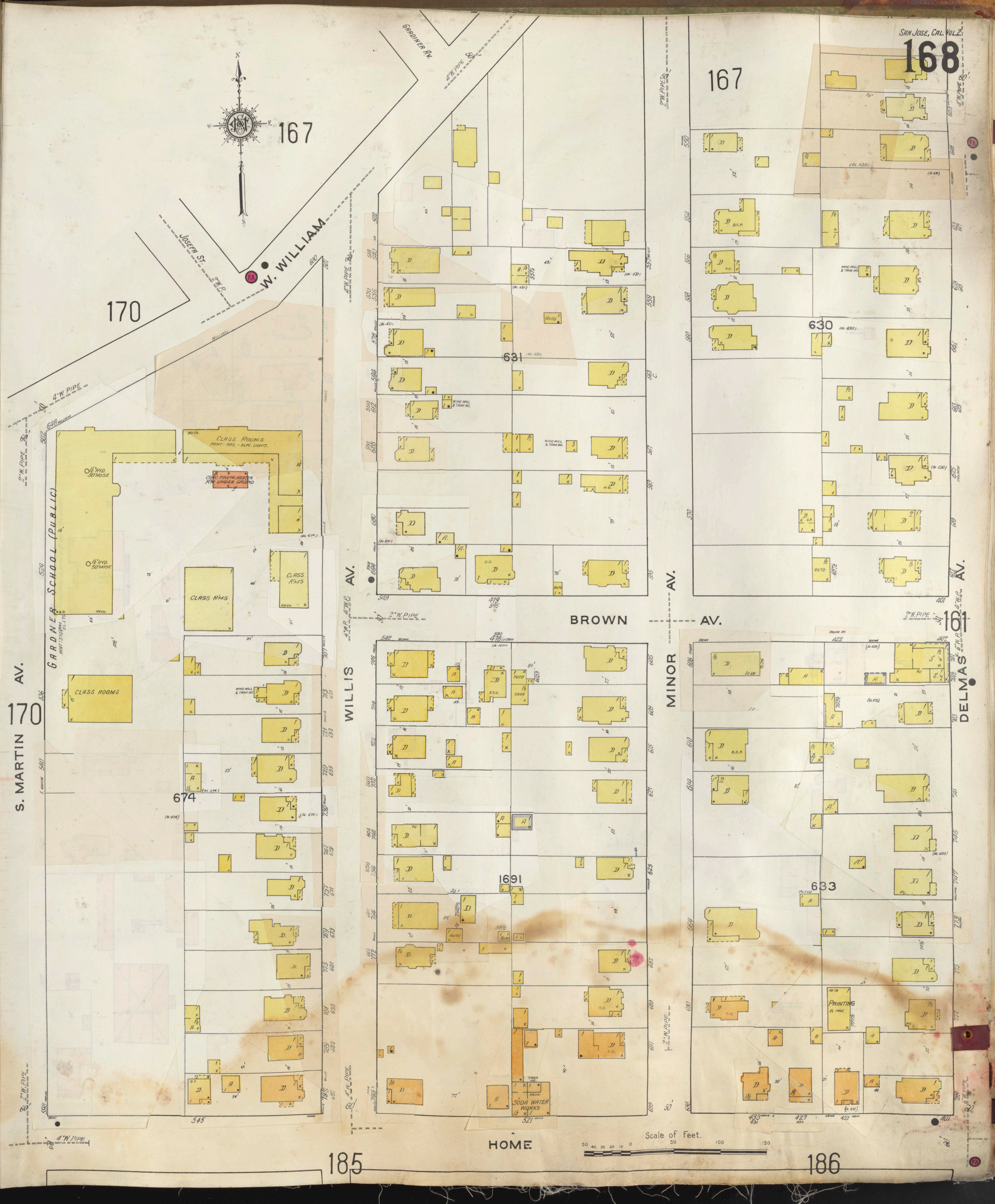
167
170
W. WILLIAM
GARDNER AV.
JOSEPH ST.
4" W. PIPE
2" W. PIPE
GARDNER SCHOOL (PUBLIC)
CLASS ROOMS
HEAT - GAS - ELEC. LIGHTS
CONC. FIREPROOF HEATER RM. UNDER GROUND
CLASS RMS.
CLASS RMS.
CLASS ROOMS
1½" HYD. 50' HOSE
S. MARTIN AV.
WILLIS AV.
MINOR AV.
DELMAS AV.
BROWN AV.
HOME
631
630
674
1691
633
161
185
186
AUTO
WIND MILL & TANK HO.
PRINTING
SODA WATER WORKS
TANK HO.
Scale of Feet.
50 40 30 20 10 0 50 100 150

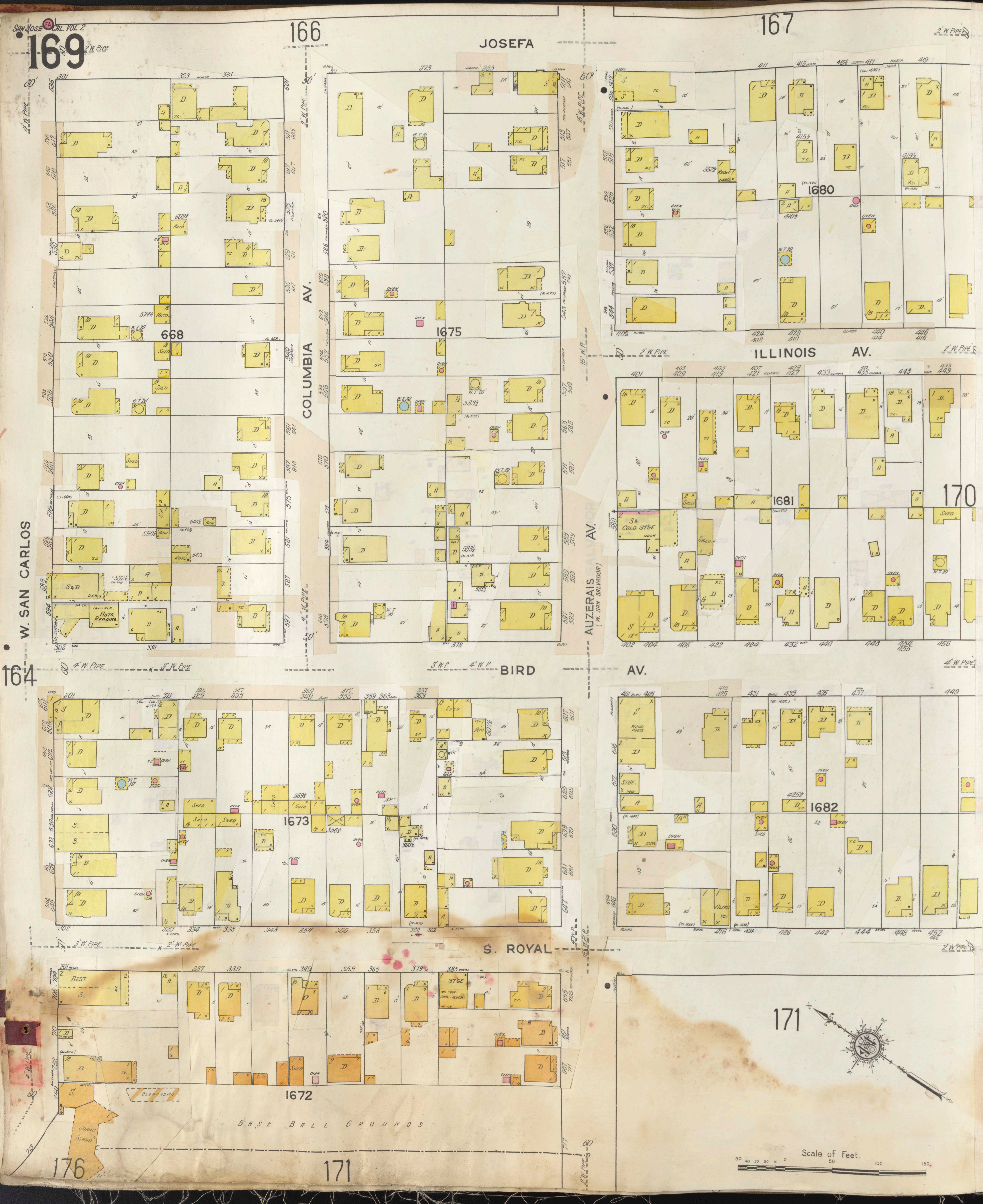
166
167
JOSEFA
COLUMBIA AV.
W. SAN CARLOS
AUZERAIS AV. (W. SAN SALVADOR)
ILLINOIS AV.
BIRD AV.
S. ROYAL
164
170
171
176
171
668
1675
1680
1681
1673
1682
1672
BASE BALL GROUNDS
GRAND STAND
BLEACHERS
AUTO REPAIRS
SA COLD STGE
WOOD PRESS
REST.
STGE
Scale of Feet.
50 40 30 20 10 0 50 100 150

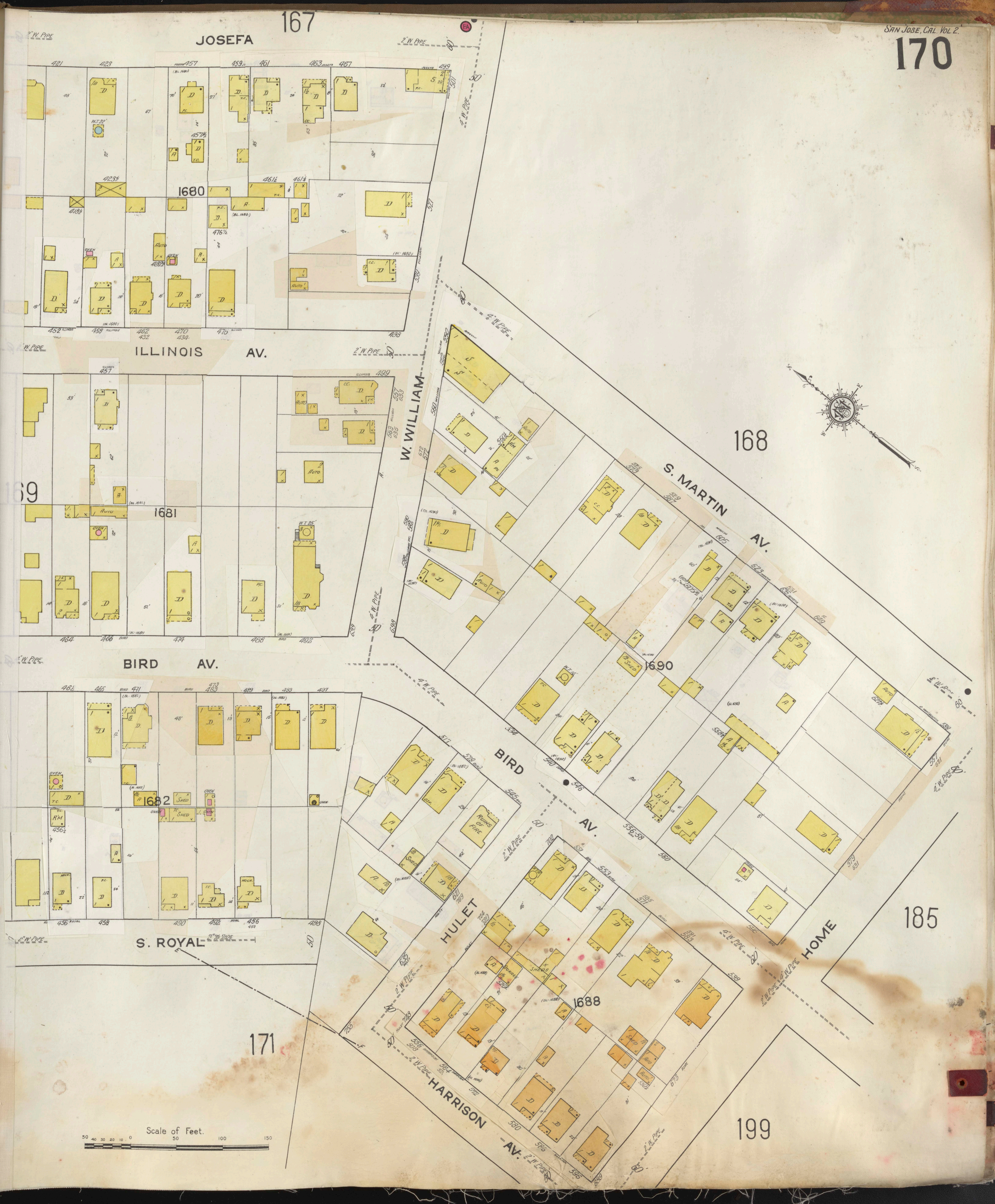
167
JOSEFA
1680
ILLINOIS AV.
1681
169
BIRD AV.
1682
S. ROYAL
171
W. WILLIAM
168
S. MARTIN AV.
1690
BIRD AV.
HULET
1688
HARRISON AV.
HOME
185
199
2" W. PIPE
4" W. PIPE
Scale of Feet.
50 40 30 20 10 0 50 100 150

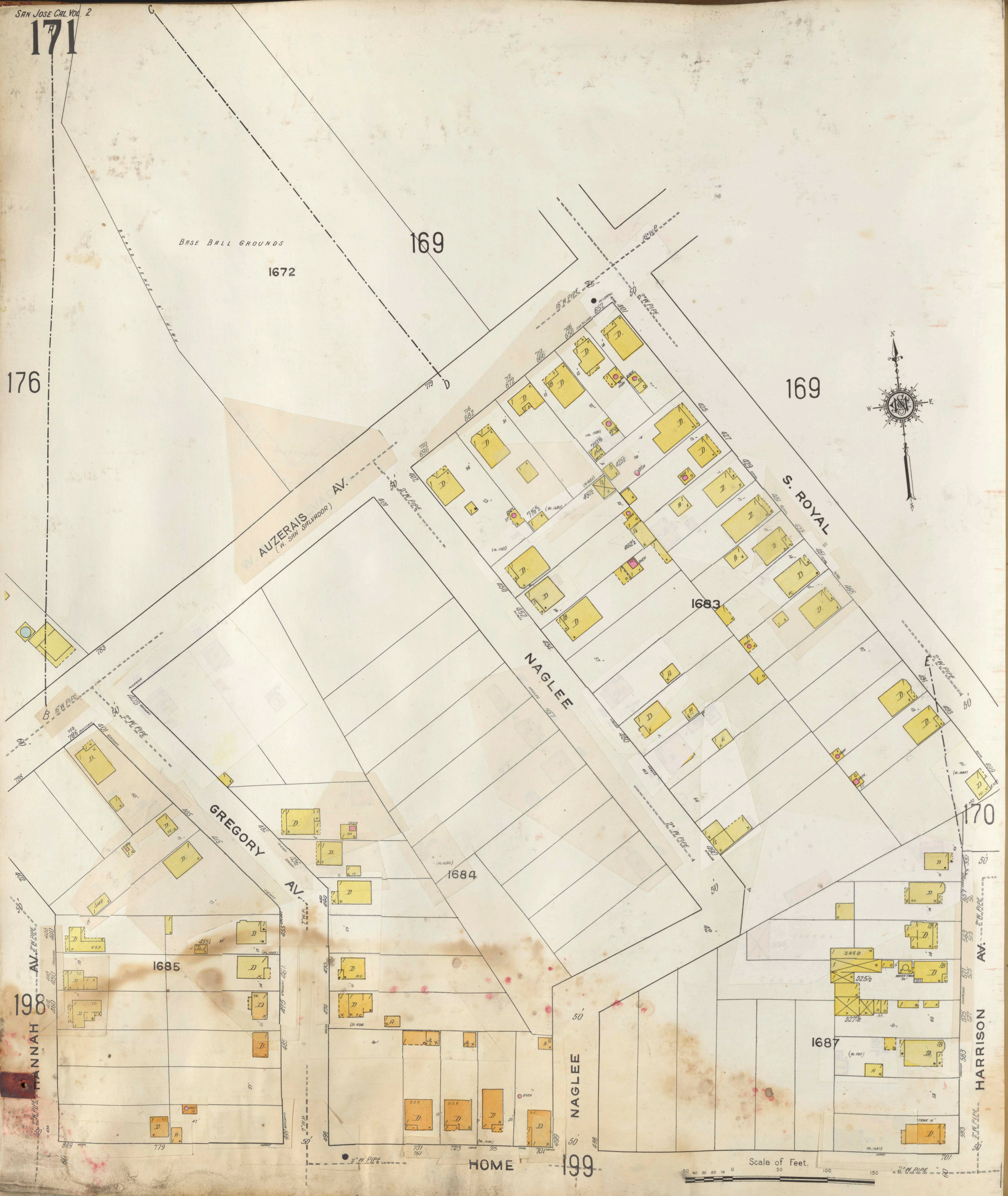
BASE BALL GROUNDS
1672
BOARD FENCE 6' HIGH
169
176
169
170
198
199
AUZERAIS AV.
(W. SAN SALVADOR)
S. ROYAL
NAGLEE
GREGORY AV.
HANNAH AV.
HARRISON AV.
HOME
1683
1684
1685
1687
16" W. PIPE
2" W. PIPE
SHED
525½
527½
Scale of Feet.
50 40 30 20 10 0 50 100 150

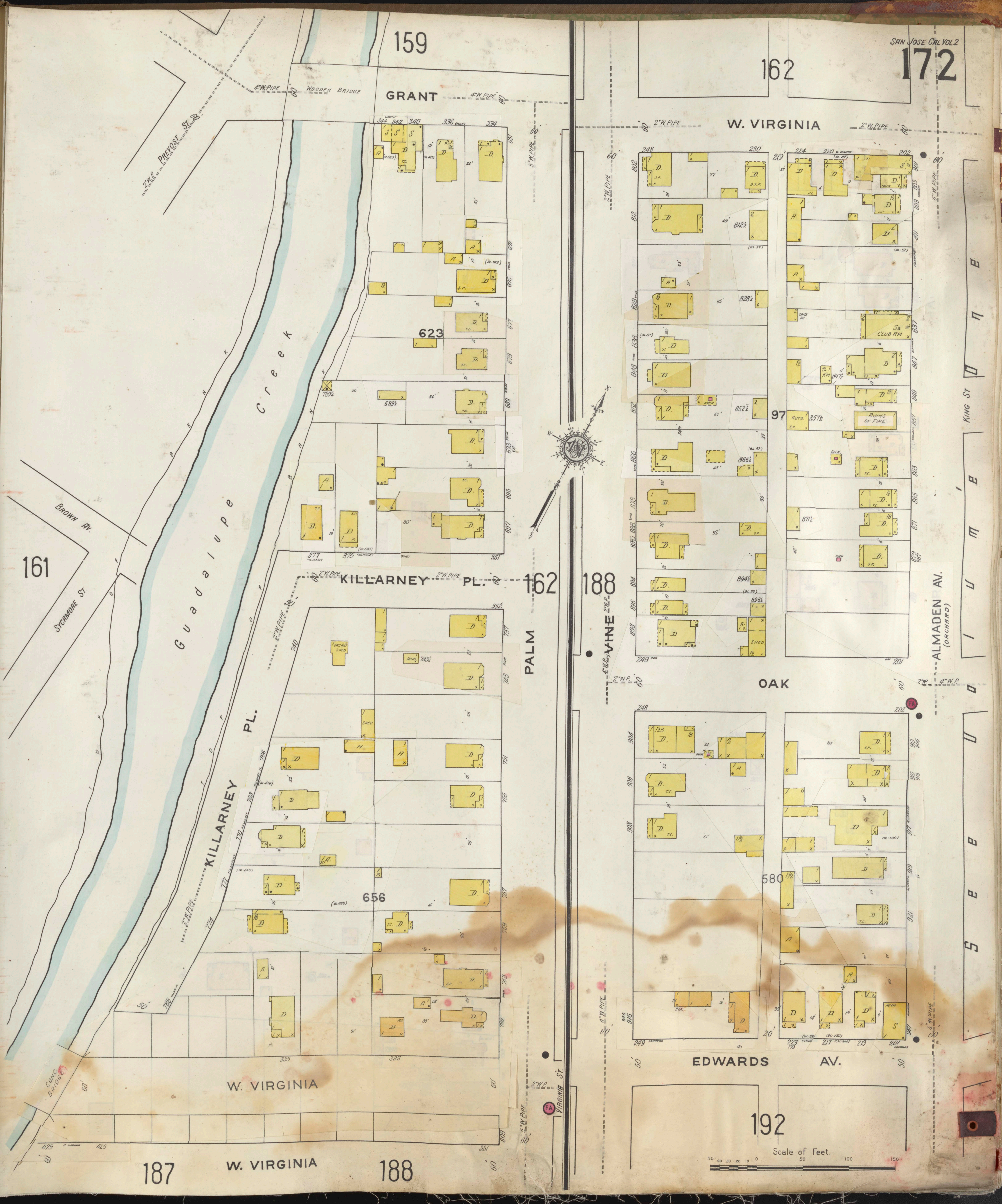
159
162
GRANT
WOODEN BRIDGE
4"W.PIPE
PREVOST ST.
2"W.P.
W. VIRGINIA
2"W.PIPE
Guadalupe Creek
BANK
TOP OF BANK
BROWN AV.
SYCAMORE ST.
161
623
KILLARNEY PL.
162
188
PALM
VINE
97
AUTO
RUINS OF FIRE
S & CLUB RM
KING ST
DELMAS AV.
ALMADEN AV. (ORCHARD)
OAK
KILLARNEY PL.
656
580
EDWARDS AV.
W. VIRGINIA
VIRGINIA ST.
CONC. BRIDGE
192
187
W. VIRGINIA
188
Scale of Feet.
50 40 30 20 10 0 50 100 150

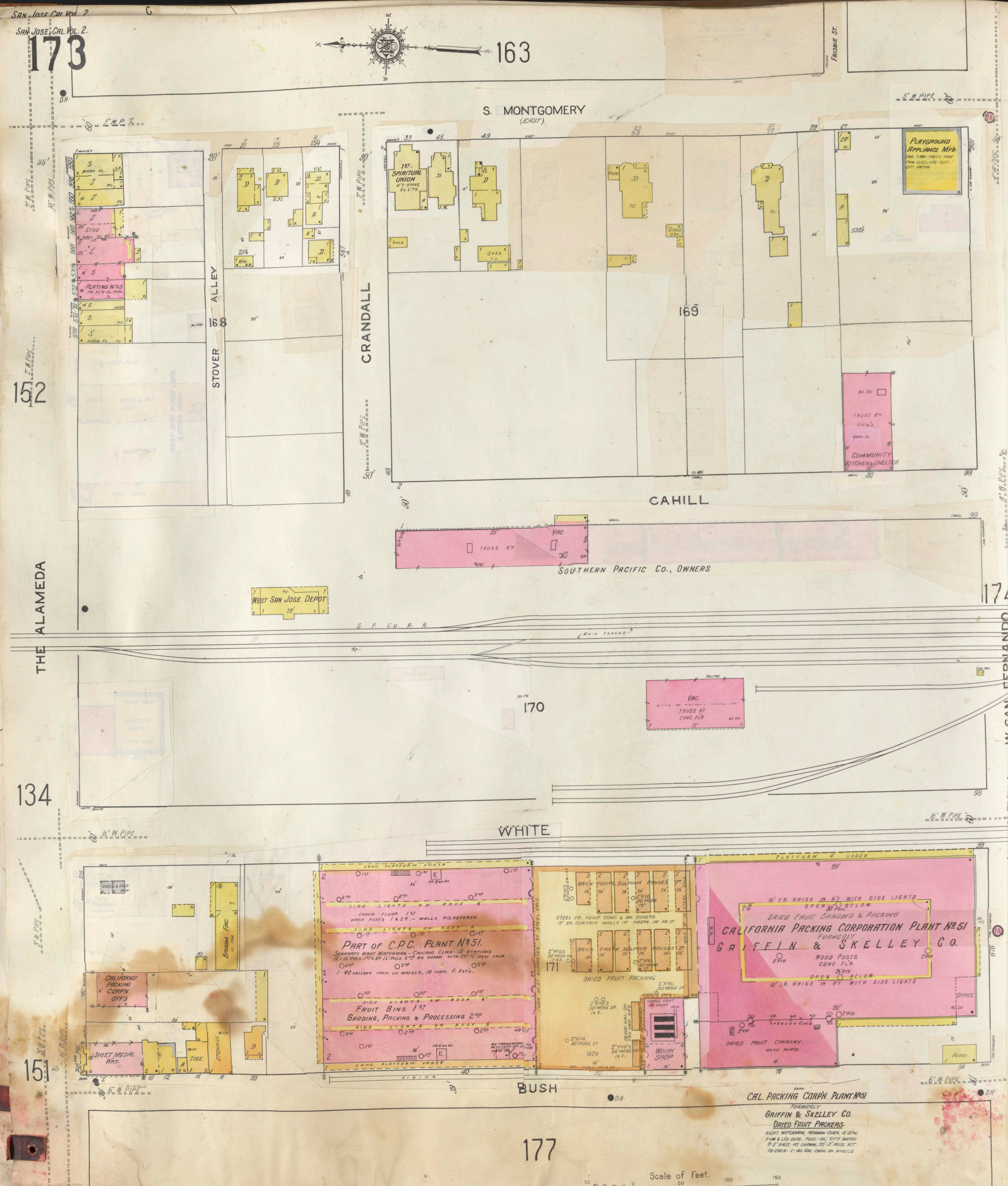
163
S. MONTGOMERY
(EAST)
FRISBIE ST.
5" W. PIPE
16" W. PIPE
D.H.
152
STOVER
ALLEY
168
(BL.168)
CRANDALL
2" W. PIPE
S
WOOD FL.
S.P.
P.C.
STGE.
WALL TO RF.
PLATING W'KS
FR. FL'R - EL. POW.
NO CH.
R'M.
D
A
1ST SPIRITUAL UNION
H'T: STOVE
EL. L'TS
SHED
169
PLAYGROUND APPLIANCE M'F'G.
CONC. FLOOR. TRUSS ROOF.
POW. ELEC. LTS: ELEC.
CITY WATER.
OFF.
F.A.
4" W. PIPE
W. SAN FERNANDO
NO CH.
TRUSS R'F.
GEN'L
CONC. FL.
COMMUNITY KITCHEN & SHELTER
CAHILL
VAC.
TRUSS R'F
SOUTHERN PACIFIC Co., OWNERS
174
West San Jose Depot
THE ALAMEDA
S. P. CO. R. R.
MAIN TRACKS
170
VAC.
TRUSS R'F
CONC. FL'R
134
1½" W. PIPE
WHITE
GASOL. & OILS
NO CH.
BROOM FAC.
EL. POW.
CALIFORNIA PACKING CORP'N OFF'S
SHEET METAL W'KS.
STGE.
STORAGE
6" W. PIPE
151
CONC. PLATFORM UNDER
SIDE LIGHTS ON ROOF 6'
CONCR. FLOOR 1ST
WOOD POSTS 1 & 2ND. - WALLS PILASTERED
PART OF C.P.C. PLANT No. 51.
SEPARATE NIGHT WATCHMAN. - CHICAGO CLOCK - 12 STATIONS
12 - 1½" HYD'S. 1ST & 2ND - 1½" HYD'S. 2ND AS SHOWN, WITH 50' 1½" HOSE EACH.
1 - 40 GALLONS CHEM. ON WHEELS, 10 CHEM. F. EXT'S.
FRUIT BINS 1ST
GRADING, PACKING & PROCESSING 2ND
FR. 8' ON RF.
BR. TRANSFORMER
SIDING
BRICK FIREPR. SULPHUR HOUSES
STEEL FR. REINF. CONC. & BR. CONSTR.
12" BR. CURTAIN WALLS 1ST FIREPR. 1ST FR. 2ND
FLOOR OF 2ND SUPPORTED BY STEEL COLS
171
DRIED FRUIT PACKING
2" HYD'S 50' HOSE EA. 1 & 2.
24000 GAL. OIL TK'S UND. GR'D
LARGE VENT IN ROOF
WORK SHOP
1929
BR. WALL 1ST & 2ND
PLATFORM 4' UNDER
10' FR. RAISE IN R'F WITH SIDE LIGHTS
OPEN BELOW
DRIED FRUIT GRADING & PACKING
CALIFORNIA PACKING CORPORATION PLANT No 51
FORMERLY
GRIFFIN & SKELLEY CO.
WOOD POSTS
CONC. FL'R.
2" HYD
OFFICE
OVERLOOKING
DRIED FRUIT CANNERY
WOOD POSTS.
AUTOS
BUSH
177

CAL. PACKING CORP'N. PLANT No 51
FORMERLY
GRIFFIN & SKELLEY CO.
DRIED FRUIT PACKERS.
NIGHT WATCHMAN, NEWMAN CLOCK. 12 ST'NS
P.W. & LTS: ELEC. FUEL: OIL. CITY WATER
7-2" HYDS AS SHOWN, 75'-2" HOSE ATT.
TO EACH. 1-40 GAL. CHEM. ON WHEELS.

Scale of Feet.
50 40 30 20 10 0 50 100 150

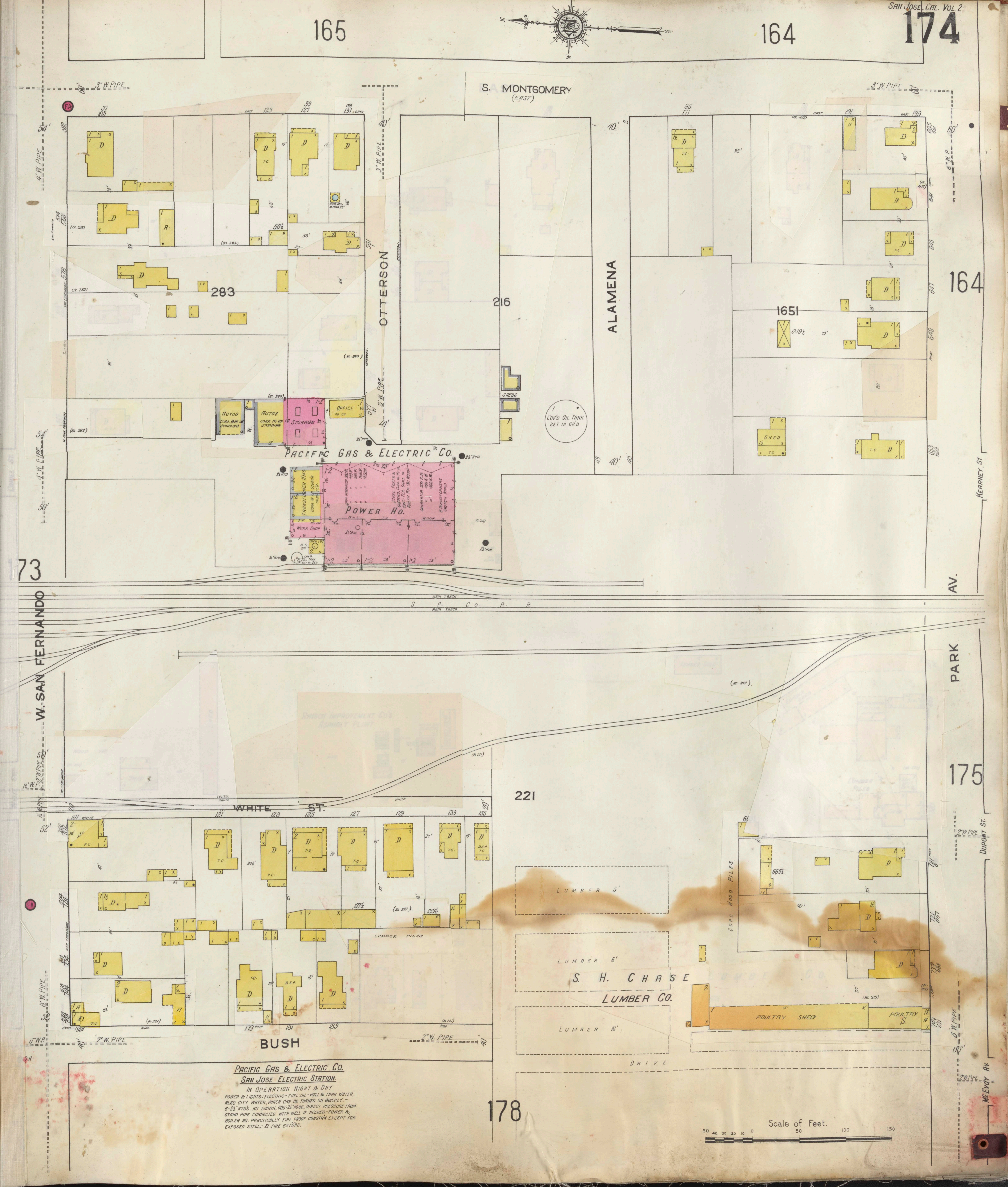
165
164
S. MONTGOMERY
(EAST)
3" W. PIPE
OTTERSON
ALAMENA
283
216
1651
164
173
175
221
178
W. SAN FERNANDO
PARK
AV.
KEARNEY ST.
DUPONT ST.
MC EVOY AV.
WHITE ST.
BUSH
AUTOS
CORR. IR. ON STUDDING
STORAGE
OFFICE
NO CH.
SHEDS
COV'D. OIL TANK SET IN GR'D.
PACIFIC GAS & ELECTRIC CO.
POWER HO.
TRANSFORMER R'MS.
WORK SHOP
MOTOR GENERATOR 360 H.P.
STEEL POSTS & GIRDERS, CORR. IR. RF. & CONC. FL'R. SAME IN BOILER R'M. (NO WOOD)
GENERATOR 300 K.W.
8 TRANSFORMERS SWITCH BOARD
2½" HYD.
MAIN TRACK
S. P. CO. R. R.
MAIN TRACK
LUMBER PILES
LUMBER 5'
LUMBER 5'
LUMBER 16'
S. H. CHASE
LUMBER CO.
CORD WOOD PILES
POULTRY SHED
POULTRY S.
DRIVE
2" W. PIPE
6" W. P.
Scale of Feet.
50 40 30 20 10 0 50 100 150

PACIFIC GAS & ELECTRIC CO.
SAN JOSE ELECTRIC STATION.
IN OPERATION NIGHT & DAY
POWER & LIGHTS: ELECTRIC.- FUEL: OIL.- WELL & TANK WATER, ALSO CITY WATER, WHICH CAN BE TURNED ON QUICKLY.- 6-2½" HYD'S. AS SHOWN, 600'-2½" HOSE, DIRECT PRESSURE FROM STAND PIPE CONNECTED WITH WELL IF NEEDED.- POWER & BOILER HO. PRACTICALLY FIRE PROOF CONSTR'N EXCEPT FOR EXPOSED STEEL.- 21 FIRE EXT'G'RS.

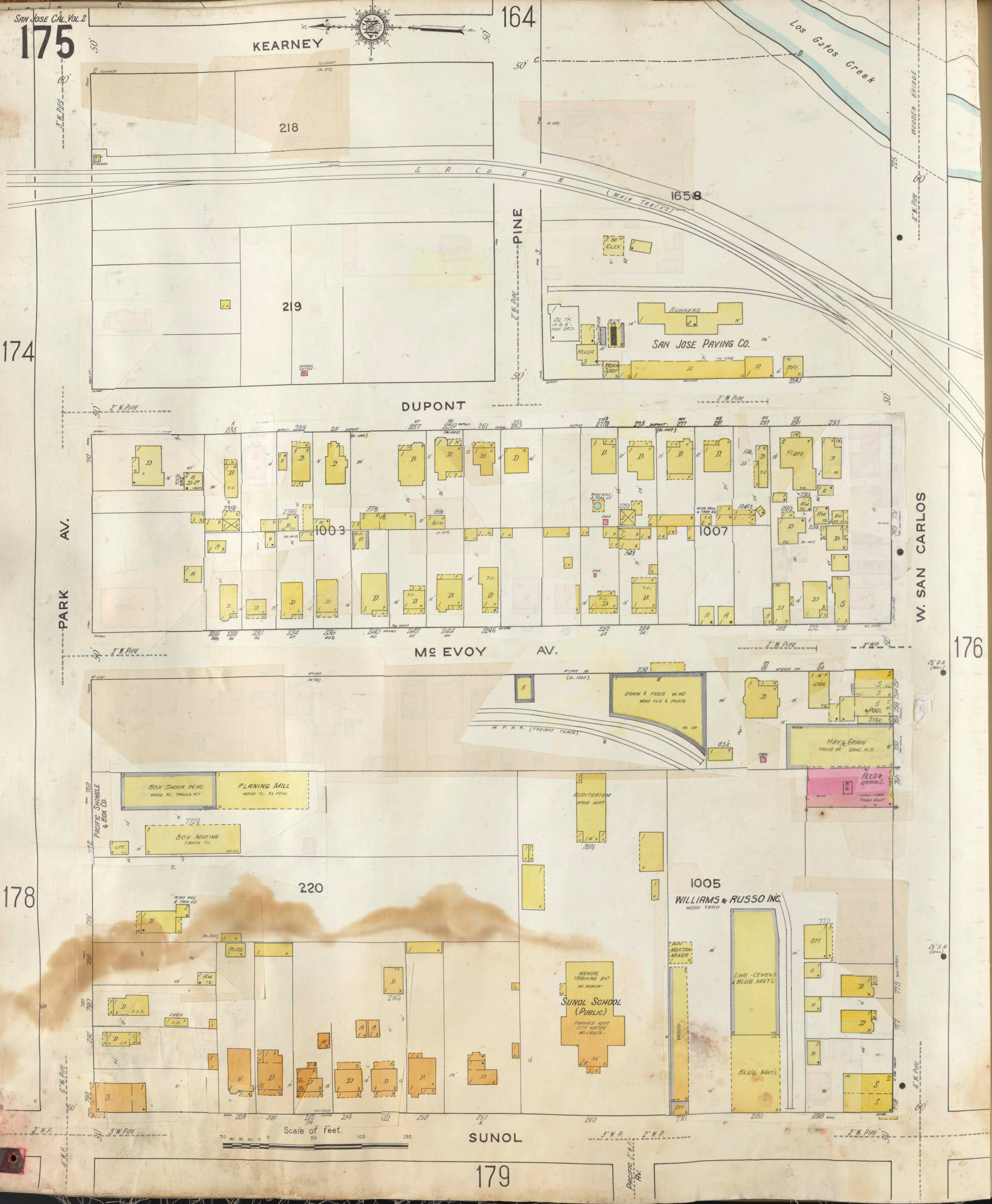
164
KEARNEY
Los Gatos Creek
WOODEN BRIDGE
218
S. P. Co. R. R.
(MAIN TRACKS)
1658
PINE
219
174
ELEV.
BUNKERS
OIL TK.
MIXER
WORK SHOP
SAN JOSE PAVING CO.
OFF.
DUPONT
2" W. PIPE
PARK AV.
W. SAN CARLOS
1003
1007
Flats
WIND MILL & TANK
McEVOY AV.
176
GRAIN & FEED W. HO.
W. P. R. R. (FREIGHT TRACK)
HAY & GRAIN
FEED & GRAINS
BOX SHOOK W. HO.
PLANING MILL
PACIFIC SHINGLE & BOX CO.
BOX MAKING
AUDITORIUM
220
178
1005
WILLIAMS & RUSSO INC.
WOOD YARD
MORTAR MIXER
LIME-CEMENT & BLDG MAT'L
BLDG MAT'L
OFF.
MANUAL TRAINING
SUNOL SCHOOL (PUBLIC)
AUTO
SHED
Scale of feet.
50 40 30 20 10 0 50 100 150
SUNOL
179
PACIFIC AV.
3" W. PIPE
4" W. PIPE

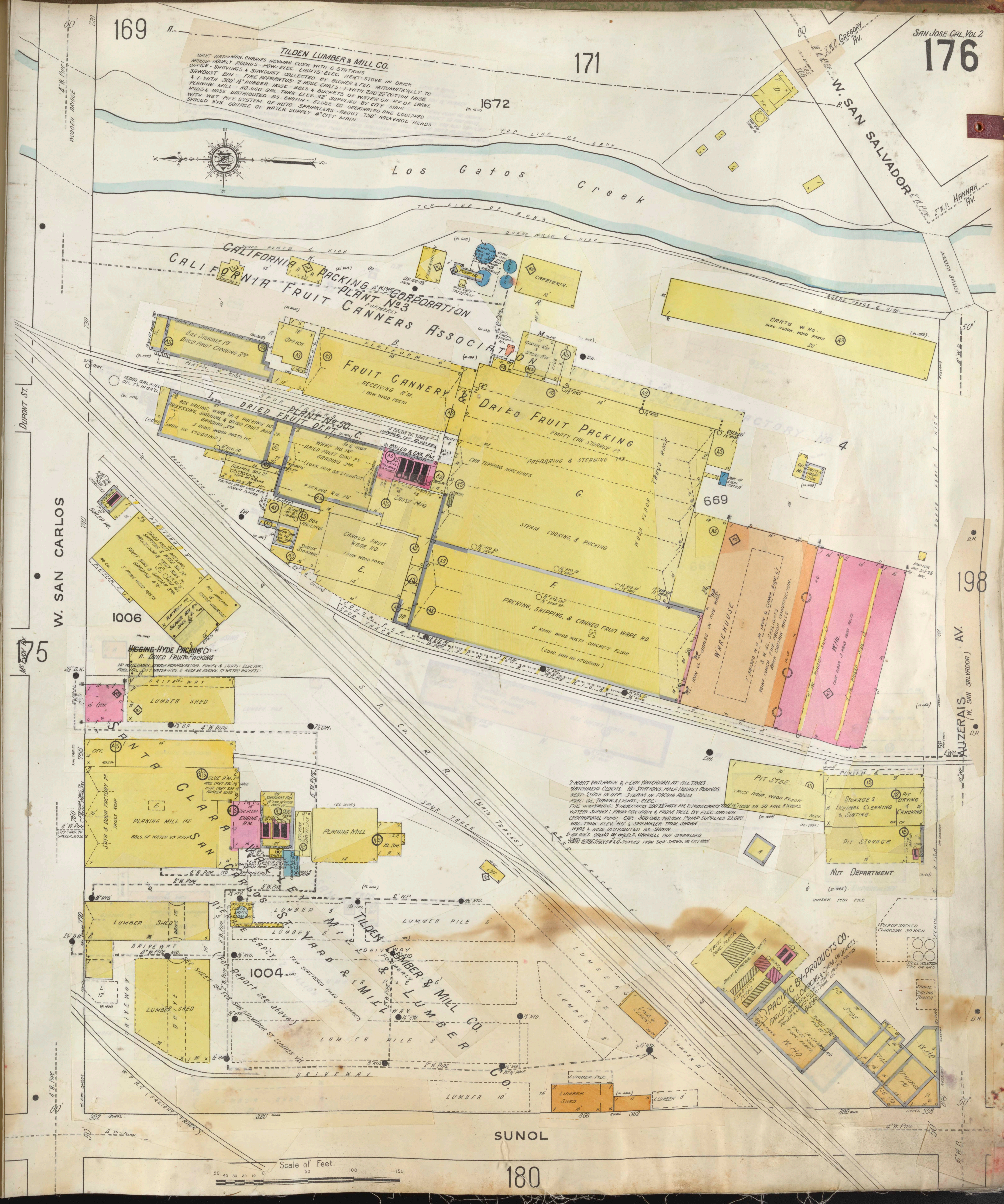

TILDEN LUMBER & MILL CO.

NIGHT WATCHMAN, CARRIES NEWMAN CLOCK WITH 6 STATIONS MAKING HOURLY ROUNDS - POW.: ELEC. LIGHTS: ELEC. HEAT: STOVE IN BRICK OFFICE - SHAVINGS & SAWDUST COLLECTED BY BLOWER & FED AUTOMATICALLY TO SAWDUST BIN - FIRE APPARATUS: 2 HOSE CARTS: 1-WITH 250' 2½" COTTON HOSE & 1-WITH 300' 1½" RUBBER HOSE - BBLS & BUCKETS OF WATER ON R'F OF LARGE PLANING MILL - 30.000 GAL. TANK ELEV. 32' SUPPLIED BY CITY MAIN HYD'S & HOSE DISTRIBUTED AS SHOWN - B'LDGS SO DESIGNATED ARE EQUIPPED WITH WET PIPE SYSTEM OF AUTO. SPRINKLERS - ABOUT 750' ROCKWOOD HEADS SPACED 9'x9' SOURCE OF WATER SUPPLY 4" CITY MAIN

HIGGINS-HYDE PACKING CO.

A. DRIED FRUIT PACKING

NO WATCHMAN - STEAM FOR PROCESSING. POWER & LIGHTS: ELECTRIC, FUEL: OIL. CITY WATER HYDS. & HOSE AS SHOWN. 12 WATER BUCKETS.-

2-NIGHT WATCHMEN & 1-DAY WATCHMAN AT ALL TIMES.
WATCHMENS CLOCKS. 18-STATIONS. HALF HOURLY ROUNDS
HEAT: STOVE IN OFF. STEAM IN FACING ROOM.
FUEL: OIL, POWER & LIGHTS: ELEC.
FIRE APPARATUS: 3-HOSECARTS 200' 2½" HOSE EA. 2-HOSECARTS 200' 1½" HOSE EA
WATER SUPPLY: FROM CITY MAIN & FROM WELL BY ELEC. DRIVEN CENTRIFUGAL PUMP, CAP. 300 GALS PER MIN. PUMP SUPPLIES 21.000 GAL. TANK ELEV. 60' & SPRINKLER TANK SHOWN.
HYDS & HOSE DISTRIBUTED AS SHOWN
2-40 GALS CHEMS ON WHEELS, GRINNELL AUT. SPRINKLERS
3.920 HEADS SPACED 8' & 10'. SUPPLIED FROM TANK SHOWN, OR CITY MAIN.

169
171
1672
Los Gatos Creek
TOP LINE OF BANK
BOARD FENCE 6' HIGH
W. SAN SALVADOR
GREGORY AV.
HANNAH AV.
WOODEN BRIDGE
CALIFORNIA PACKING CORPORATION
PLANT No 3
FORMERLY
CALIFORNIA FRUIT CANNERS ASSOCIATION
DRIED FRUIT PLANT No 50
DRIED FRUIT DEPT.
BOX STORAGE 1st
DRIED FRUIT CANNING 2nd
OFFICE
PLATFORM
FRUIT CANNERY & DRIED FRUIT PACKING
RECEIVING R'M.
EMPTY CAN STORAGE 2nd
PREPARING & STEAMING 1st
CAN TOPPING MACHINES
STEAM COOKING, & PACKING
PACKING, SHIPPING, & CANNED FRUIT WARE HO.
5 ROWS WOOD POSTS - CONCRETE FLOOR
CANNED FRUIT WARE HO.
BOILER & ENG. R'M.
SAUSE MF'G
PACKING R'M.
WARE HO. 1st
DRIED FRUIT BINS 2nd
GRADING 3rd
BOX NAILING
SHOOK STORAGE
CAFETERIA
CRATE W. HO.
SPUR TRACKS
669
WAREHOUSE
W. HO.
198
AUZERAIS AV. (W. SAN SALVADOR)
PIT STGE.
STORAGE & KERNEL CLEANING & SORTING
PIT DRYING & CRACKING
PIT STORAGE
NUT DEPARTMENT
PACIFIC BY-PRODUCTS CO.
APRICOT SHELL CHARCOAL & CHEM. PRODUCTS
STGE.
W. HO.
W. SAN CARLOS
DUPONT ST.
McEVOY AV.
175
1006
BOILER HO.
PLATFORM 3rd
SULPHUR BOX 3rd
OPEN
LUMBER SHED
DRIVE WAY
2½" D.H.
4" W. PIPE
SANTA CLARA VALLEY MILL & LUMBER CO.
SAN CARLOS ST. YARD
SASH & DOOR FACTORY
PLANING MILL 1st
ENGINE R'M.
PLANING MILL
TILDEN LUMBER & MILL CO.
FORMERLY
1004
LUMBER PILE
LUMBER
FOR REPORT SEE ABOVE
SEE SHEET 193 FOR SAN SALVADOR ST. LUMBER YD.
FEW SCATTERED PILES OF LUMBER
S. P. CO. R. R. (MAIN TRACKS)
SPUR TRACK
BOARD FENCE
W. P. R. R. (FREIGHT TRACK)
SUNOL
302
320
356
362
390
180
Scale of Feet.
50 40 30 20 10 0 50 100 150

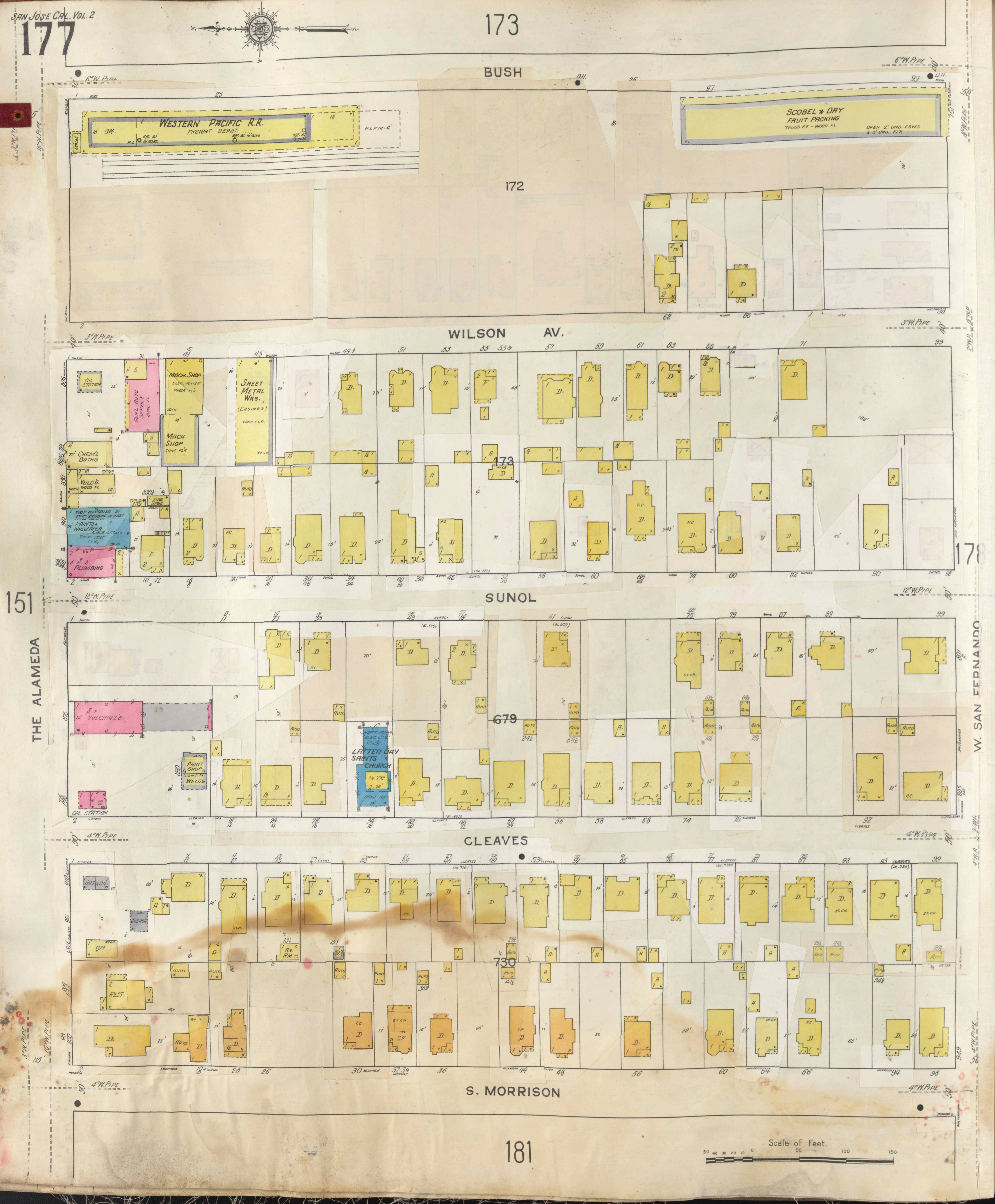
173
BUSH
WILSON AV.
SUNOL
CLEAVES
S. MORRISON
THE ALAMEDA
W. SAN FERNANDO
172
173
679
730
151
178
181
WESTERN PACIFIC R.R. FREIGHT DEPOT
SCOBEL & DAY FRUIT PACKING
OIL STATION
GEN'L AUTO SERVICE
MACH. SHOP
SHEET METAL WKS.
CHEM'L BATHS
VULC'G.
PAINTS & WALLPAPER
PLUMBING
VULCANIZ'G
PAINT SHOP
WELD'G
OIL STAT'N
LATTER DAY SAINTS CHURCH
GAS & OIL
GARAGE
OFF.
REST.
6" W. PIPE
3" W. PIPE
12" W. PIPE
4" W. PIPE
16" W. PIPE
Scale of Feet.
50 40 30 20 10 0 50 100 150

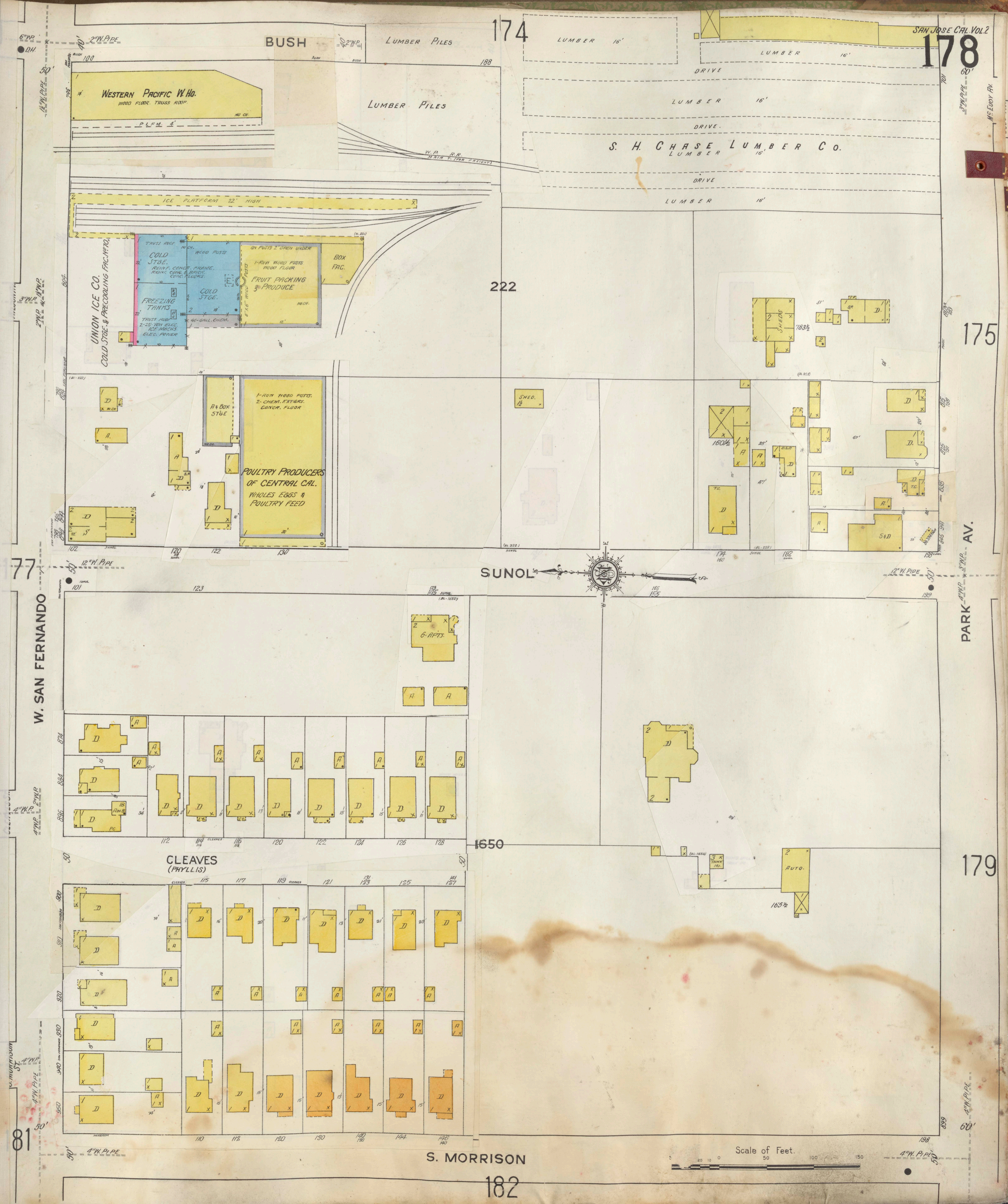
174
BUSH
LUMBER PILES
Western Pacific W. Ho.
WOOD FLOOR. TRUSS ROOF
PLFM 4'
LUMBER PILES
W.P. R.R. MAIN Y. (FOR FREIGHT)
S. H. CHASE LUMBER CO.
LUMBER 16'
DRIVE
ICE PLATFORM 22' HIGH
UNION ICE CO.
COLD STGE. & PRECOOLING FAC. No. 70.
TRUSS ROOF
COLD STGE.
REINF. CONCR. FRAME.
REINF. CONC. & BRICK.
CONC. FLOORS.
WOOD POSTS
COLD STGE.
FREEZING TANKS
TRUSS ROOF
2-25-TON ELEC. ICE MACHS.
ELEC. POWER
40-GALL. CHEM.
ON POSTS 2' OPEN UNDER
1-ROW WOOD POSTS
WOOD FLOOR
FRUIT PACKING & PRODUCE
6"X6" WOOD POSTS
BOX FAC.
222
A & BOX STGE
1-ROW WOOD POSTS.
2-CHEM. EXTGRS.
CONCR. FLOOR
POULTRY PRODUCERS OF CENTRAL CAL.
WHOLES EGGS & POULTRY FEED
SHED
SHEDS
183½
160½
175
SUNOL
177
12" W. PIPE
W. SAN FERNANDO
PARK AV.
6-APTS.
1650
CLEAVES (PHYLLIS)
AUTO.
165½
179
S. MORRISON
4" W. PIPE
Scale of Feet.
81
182

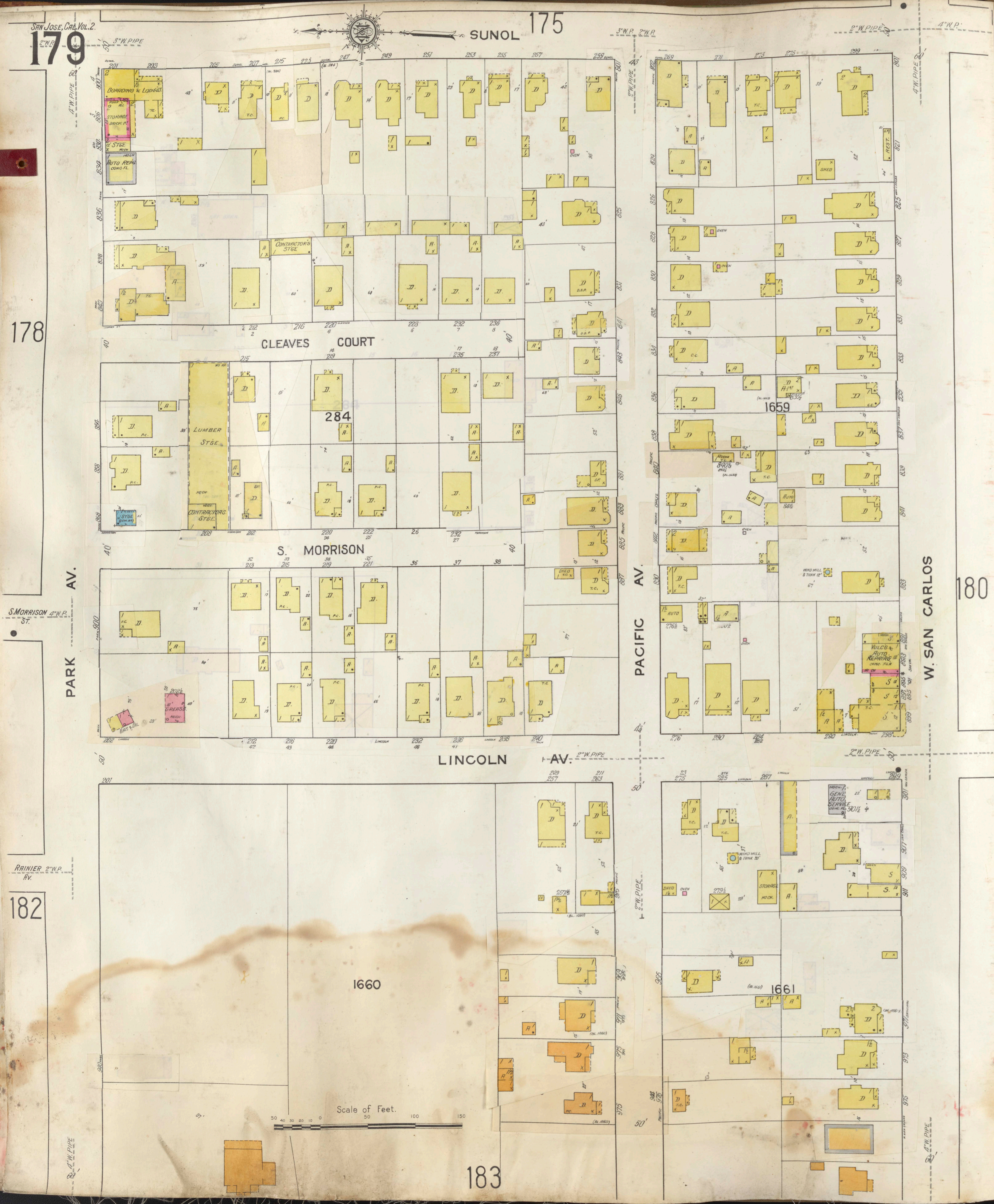
SUNOL
175
3" W. PIPE
2" W.P.
4" W.P.
CLEAVES COURT
S. MORRISON
LINCOLN AV.
PARK AV.
PACIFIC AV.
W. SAN CARLOS
178
180
182
183
284
1659
1660
1661
BOARDING & LODG'G
STORAGE BRICK PT.
STGE.
AUTO REPG CONC. FL.
CONTRACTOR'S STGE.
LUMBER STGE.
CONTRACTORS STGE.
GREASE
GAS & OIL
VULC'G AUTO REPAIRS
GEN'L AUTO SERVICE
WIND MILL & TANK
STORAGE
SHED
OVEN
S. MORRISON ST. 4" W.P.
RAINIER AV. 2" W.P.
2" W. PIPE
4" W. PIPE
Scale of Feet.
50 40 30 20 10 0 50 100 150

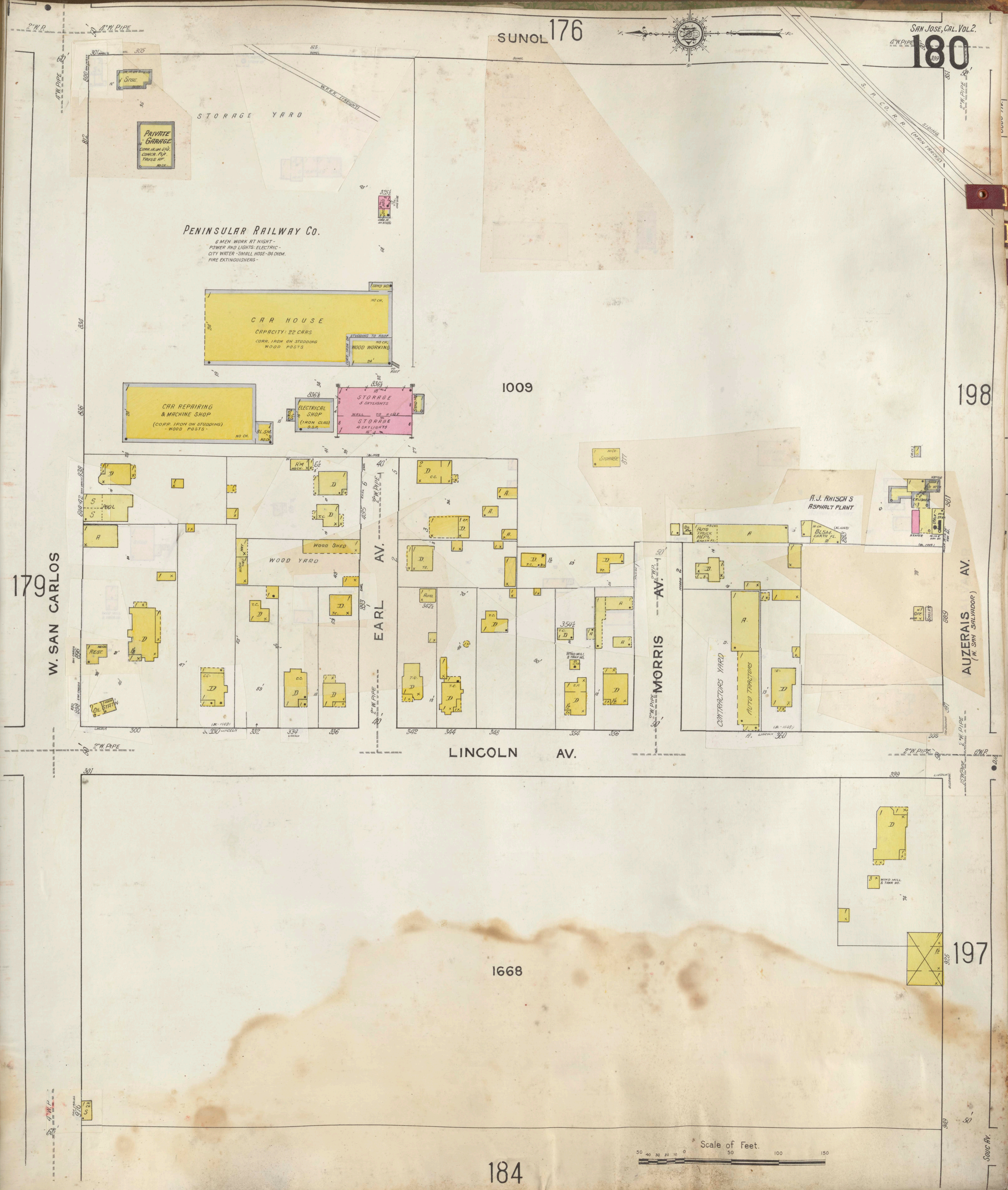
SUNOL
176
STORAGE YARD
PRIVATE GARAGE
W.P.R.R. (FREIGHT)
S. P. CO. R. R. SIDING (MAIN TRACKS)
PENINSULAR RAILWAY Co.
6 MEN WORK AT NIGHT - POWER AND LIGHTS: ELECTRIC - CITY WATER - SMALL HOSE - 84 CHEM. FIRE EXTINGUISHERS -
CAR HOUSE
CAPACITY: 22 CARS
CORR. IRON ON STUDDING WOOD POSTS
WOOD WORKING
CAR REPAIRING & MACHINE SHOP
(CORR. IRON ON STUDDING) - WOOD POSTS -
ELECTRICAL SHOP
STORAGE
5 SKYLIGHTS
STORAGE
4 SKYLIGHTS
1009
198
STORAGE
A.J. RAISCH'S ASPHALT PLANT
CRUSHER
AUTO TRUCK REP'G
BLSM.
POOL
WOOD SHED
WOOD YARD
REST.
OIL STA.
W. SAN CARLOS
179
EARL AV.
MORRIS AV.
AUZERAIS AV. (W. SAN SALVADOR)
WIND MILL & TANK HO.
CONTRACTORS YARD
AUTO TRACTORS
LINCOLN AV.
300
330
332
334
336
342
344
348
354
356
360
1668
197
184
Scale of Feet.
50 40 30 20 10 0 50 100 150

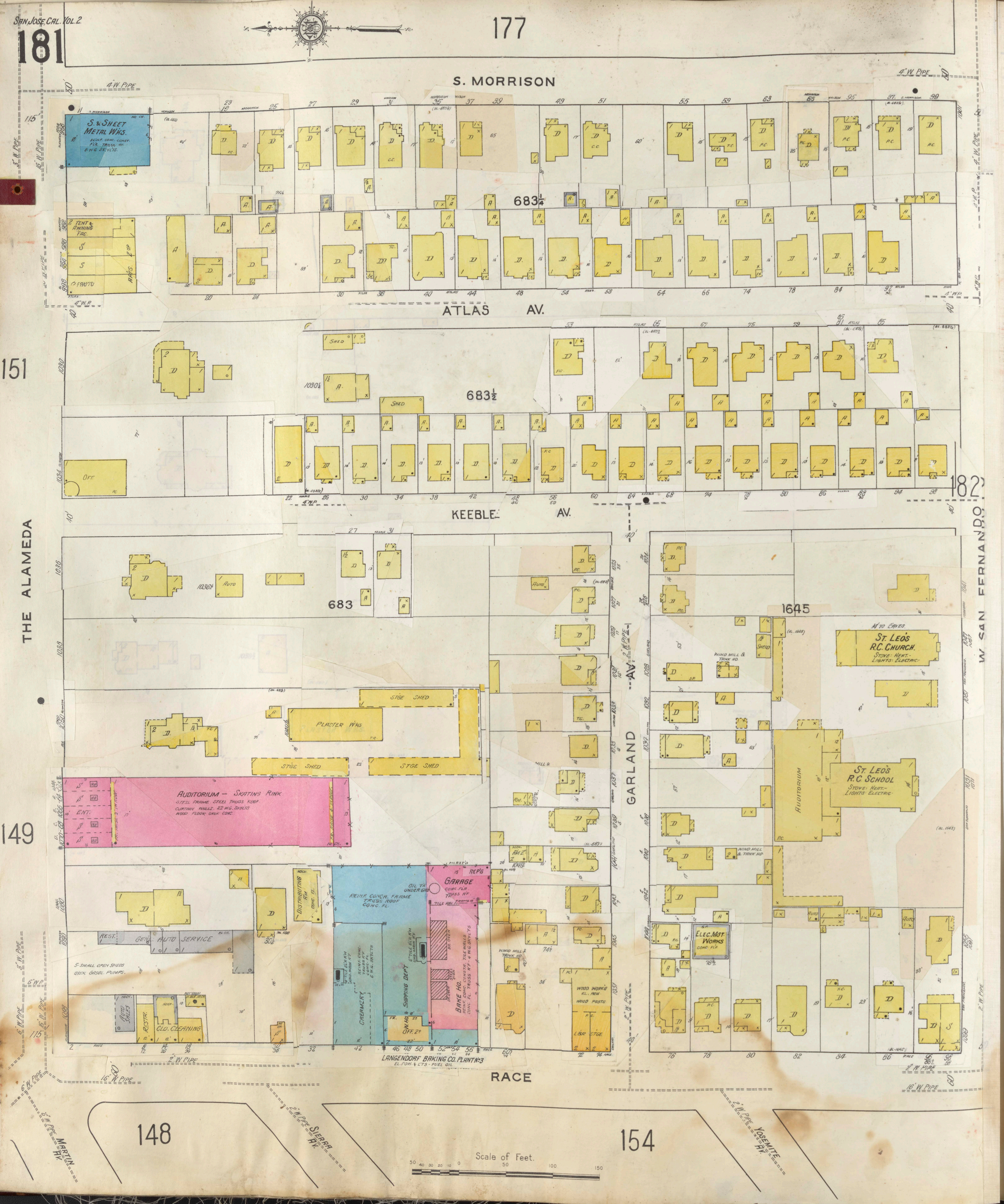
177
S. MORRISON
4" W. PIPE
S. & SHEET METAL WKS.
REINF. CONC. CONST. FLR. TRUSS RF. 8 W.G. SKYLTS.
TENT & AWNING FAC.
S
S
C. F. PHOTO
683½
ATLAS AV.
151
SHED
683½
OFF.
KEEBLE AV.
683
AUTO
THE ALAMEDA
GARLAND AV.
2" W. PIPE
1645
14' TO EAVES.
ST. LEO'S R.C. CHURCH.
STOVE: HEAT.- LIGHTS: ELECTRIC.-
ST. LEO'S R.C. SCHOOL
STOVE: HEAT.- LIGHTS: ELECTRIC.
AUDITORIUM
WIND MILL & TANK HO.
ELEC. MOT. WORKS
CONC. FLR.
W. SAN FERNANDO
182
STGE SHED
PLASTER WKS.
STGE SHED
STGE SHED
AUDITORIUM — SKATING RINK.
STEEL FRAME. STEEL TRUSS ROOF.
CURTAIN WALLS. 22 W.G. SKYLTS
WOOD FLOOR OVER CONC.
ENT.
FR. RAISE 3' IN ROOF.
FR. RAISE 4' IN ROOF.
149
DISTRIBUTING R'M
CONC. FL.
REST.
GEN'L AUTO SERVICE
5-SMALL OPEN SHEDS OVER GASOL. PUMPS.
AUTO SALES
RESTR.
CLO. CLEANING
REINF. CONCR. FRAME TRUSS ROOF CONC. FL.
OIL TK UNDER GRD
GARAGE
CONC. FLR. TRUSS RF.
REP'G
TILE ABV. FR.
CREAMERY
REINF. CONC. TRUSS R'F CONC. FL. 6 W.G. SKYLTS
SHIPPING DEPT
W. HO. & OFF. 2ᵈ
BR. OVEN
STEEL OVEN
BAKE HO.
REINF. CONC. CONSTR. TILE WALLS CONC. FL. TRUSS R'F - 4 W.G. SKYLTS
LANGENDORF BAKING CO. PLANT No. 3
EL. POW. & LTS. - FUEL OIL
WIND MILL & TANK HO.
WOOD WORK'G
LBR. STGE.
2" W. PIPE
16" W. PIPE
RACE
148
154
MARTIN AV.
SIERRA AV.
YOSEMITE AV.
Scale of Feet.
50 40 30 20 10 0 50 100 150

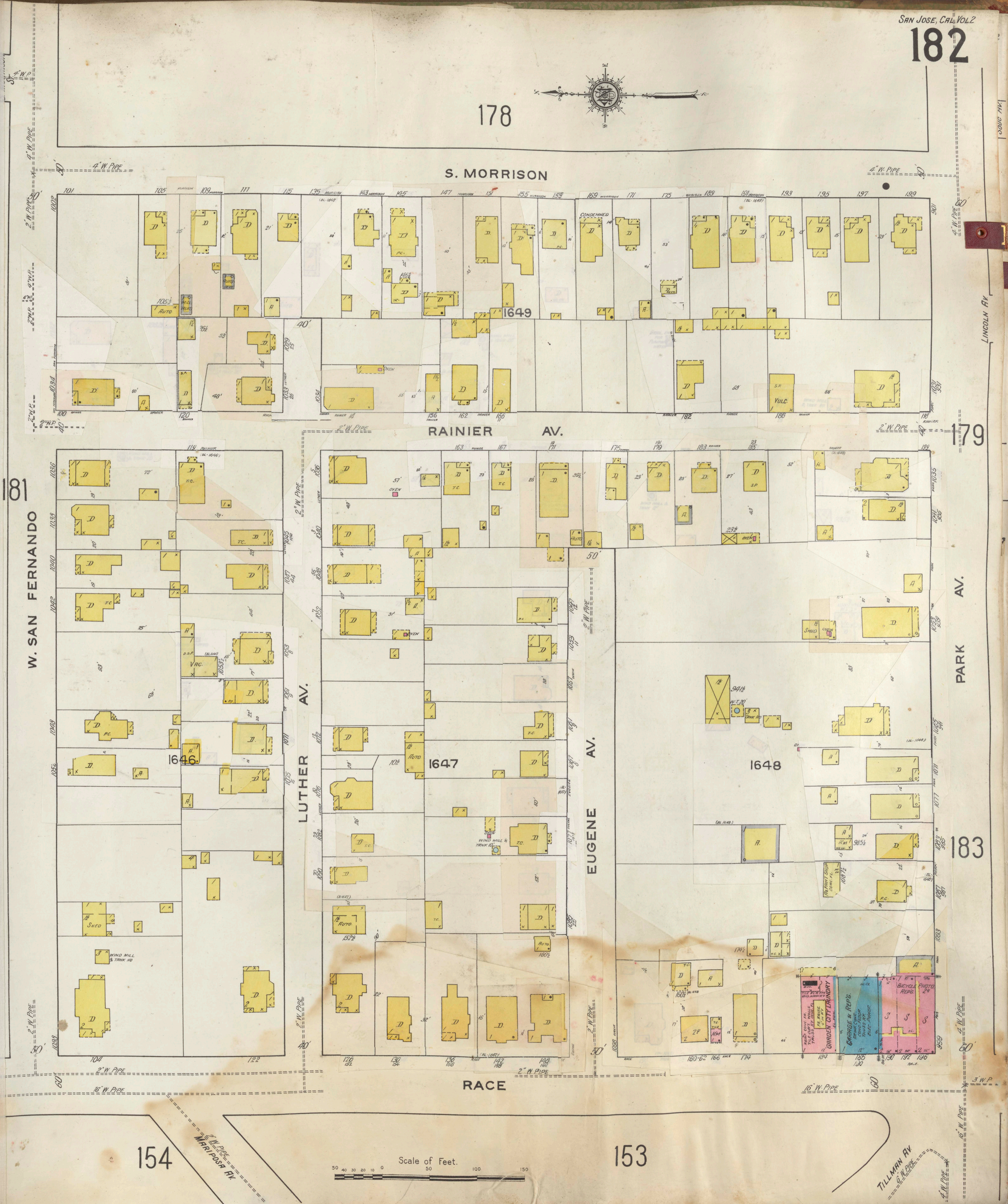
178
S. MORRISON
RAINIER AV.
RACE
W. SAN FERNANDO
LUTHER AV.
EUGENE AV.
PARK AV.
LINCOLN AV.
MARIPOSA AV.
TILLMAN AV.
181
179
183
154
153
1649
1646
1647
1648
4" W. Pipe
2" W. Pipe
16" W. Pipe
CONDEMNED
OVEN
WIND MILL & TANK
SHED
VULC.
AUTO
PAINT SHOP
GARDEN CITY LAUNDRY
REINF. CONC. FR.
TILE CURT. WALLS
TRUSS R'F CONC. FL.
TILE B'L'R RM UND. MAIN R'F
FR. RAISE 4' IN R'F
EL. POW.
GARAGE & REP'G.
REINF. CONC.
CONC. FLOOR
TRUSS R'F.
ELEC. POWER
NO CH.
BICYCLE REP'G.
PHOTO 2º
184
186
190
192
196
999
1093
Scale of Feet.
50 40 30 20 10 0 50 100 150

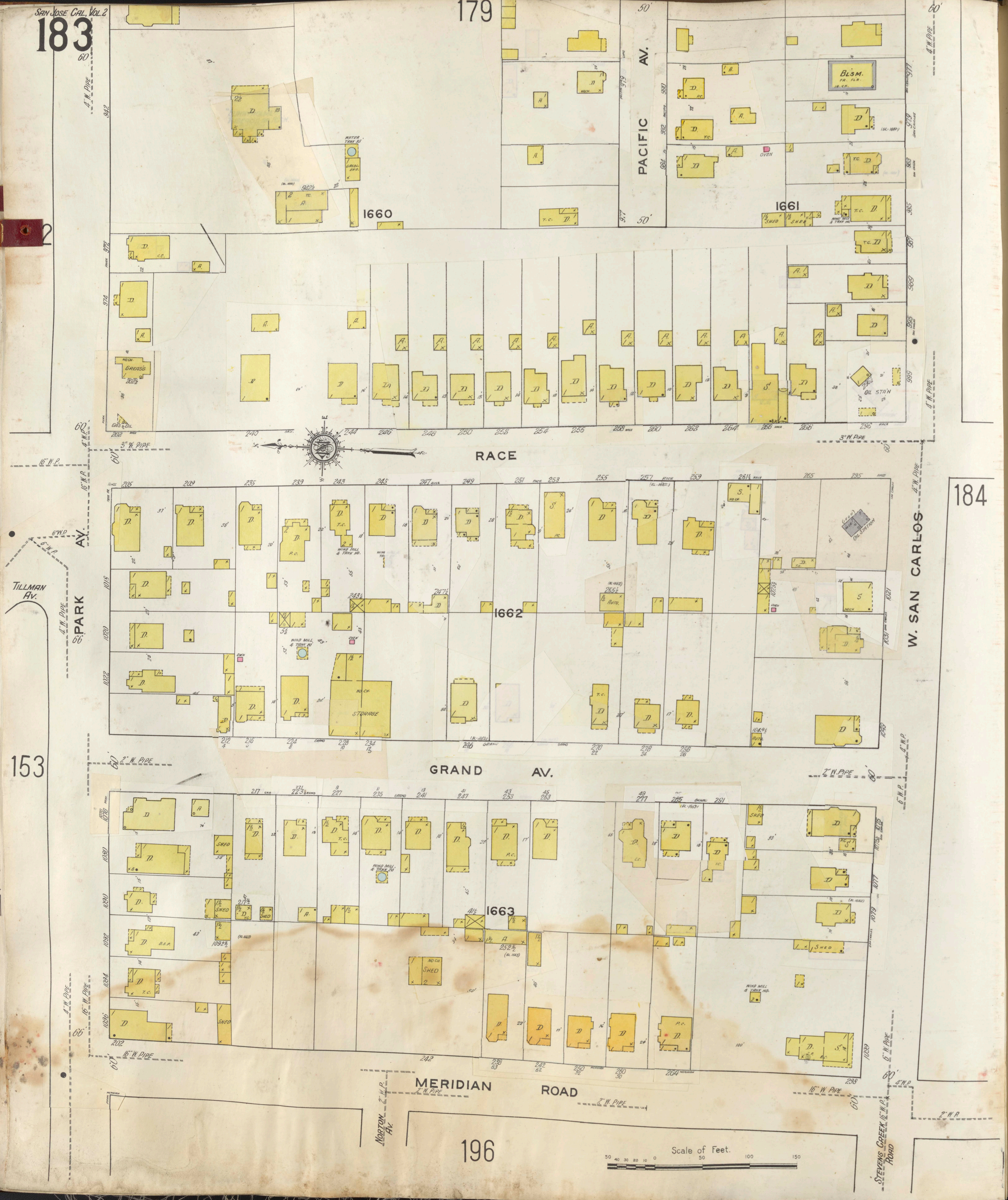
179
PACIFIC AV.
50'
1660
1661
BLSM.
OVEN
WATER TANK
OIL STAN
RACE
3" W. PIPE
16" W.P.
PARK AV.
TILLMAN AV.
4" W. PIPE
60'
66'
W. SAN CARLOS
184
1662
OIL STATION
STORAGE
WIND MILL & TANK HO.
153
GRAND AV.
2" W. PIPE
1663
SHED
MERIDIAN ROAD
NORTON AV.
16" W. PIPE
196
STEVENS CREEK ROAD
Scale of Feet.
50 40 30 20 10 0 50 100 150

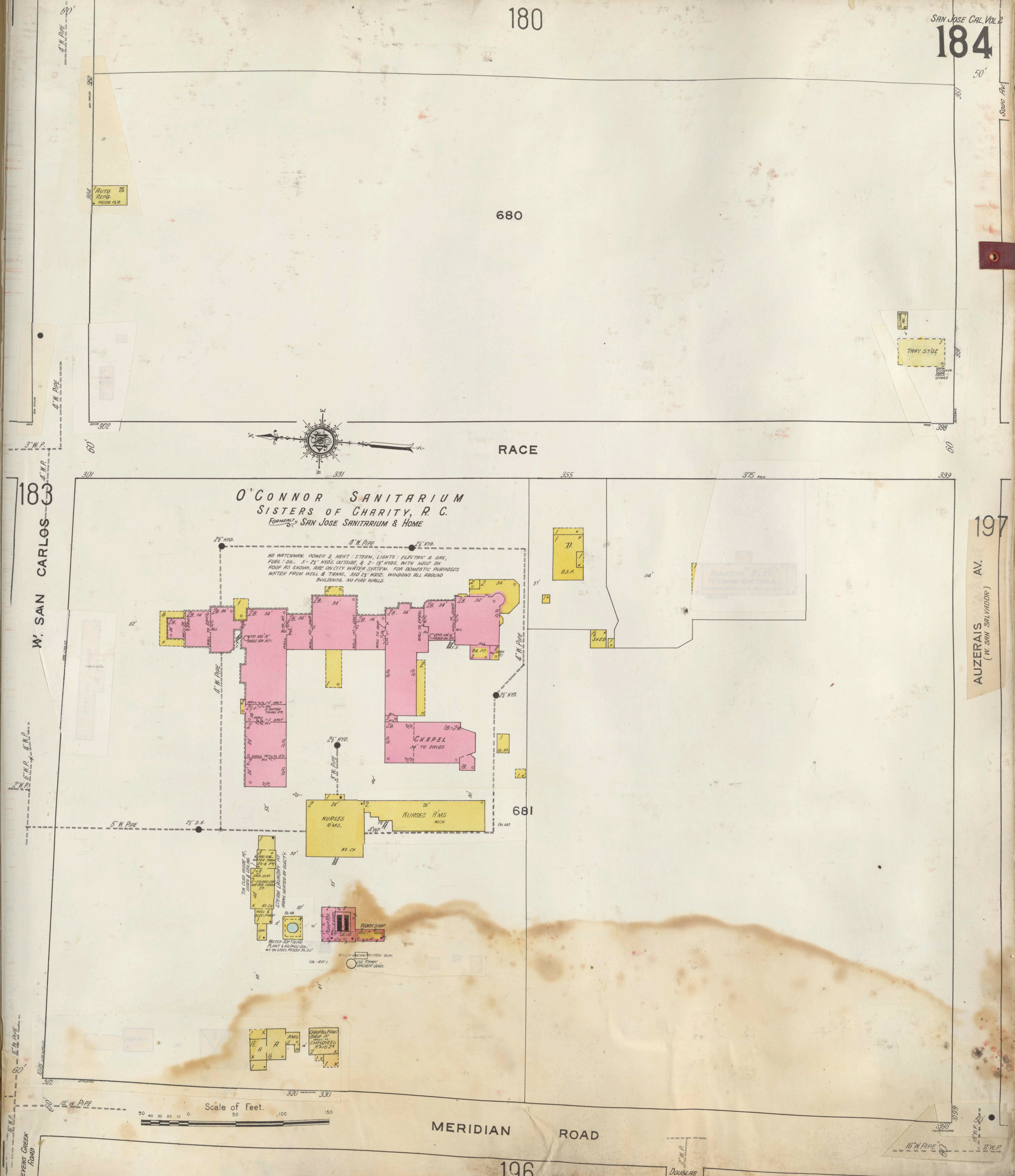
180
680
AUTO REPG.
TRAY STGE
RACE
183
W. SAN CARLOS
O'CONNOR SANITARIUM
SISTERS OF CHARITY, R. C.
FORMERLY SAN JOSE SANITARIUM & HOME
2½" HYD.
4" W. PIPE
NO WATCHMAN. POWER & HEAT: STEAM, LIGHTS: ELECTRIC & GAS, FUEL: OIL. 5-2½" HYDS. OUTSIDE, & 2-1½" HYDS. WITH HOSE ON ROOF AS SHOWN, ARE ON CITY WATER SYSTEM. FOR DOMESTIC PURPOSES WATER FROM WELL & TANKS. 350' 2½" HOSE. WINDOWS ALL AROUND BUILDINGS. NO FIRE WALLS.
HYD. 100' 1½" HOSE ON R'F.
CHAPEL
34' TO EAVES
NURSES R'MS.
NO CH.
681
5" W. PIPE
3" W. PIPE
TIN CLAD INSIDE 1ST, SIDES & CEILING
STEAM LAUNDRY 1ST
IRONS HEATED BY ELECT'Y.
10,000 GAL. WATER TANK 2D. & 3RD.
ENG. 10 H.P.
2-20,000 GAL. WATER TANKS 2D.
WELL & ELEC. PUMP
WATER SOFTENING PLANT & 50,000 GAL. W.T. ON STEEL POSTS EL. 50'
PUMP R'M.
WORK SHOP
BRICK INCINERATOR B.CH.
OIL TANK UNDER GRD.
CARP'R & PAINT SHOP 1ST
EMPLOYEES R'MS 2D.
D.
D.S.P.
SHED
197
AUZERAIS AV.
(W. SAN SALVADOR)
Scale of Feet.
50 40 30 20 10 0 50 100 150
MERIDIAN ROAD
12" W. PIPE
16" W. PIPE
STEVENS CREEK ROAD
DOUGLAS ST.
196

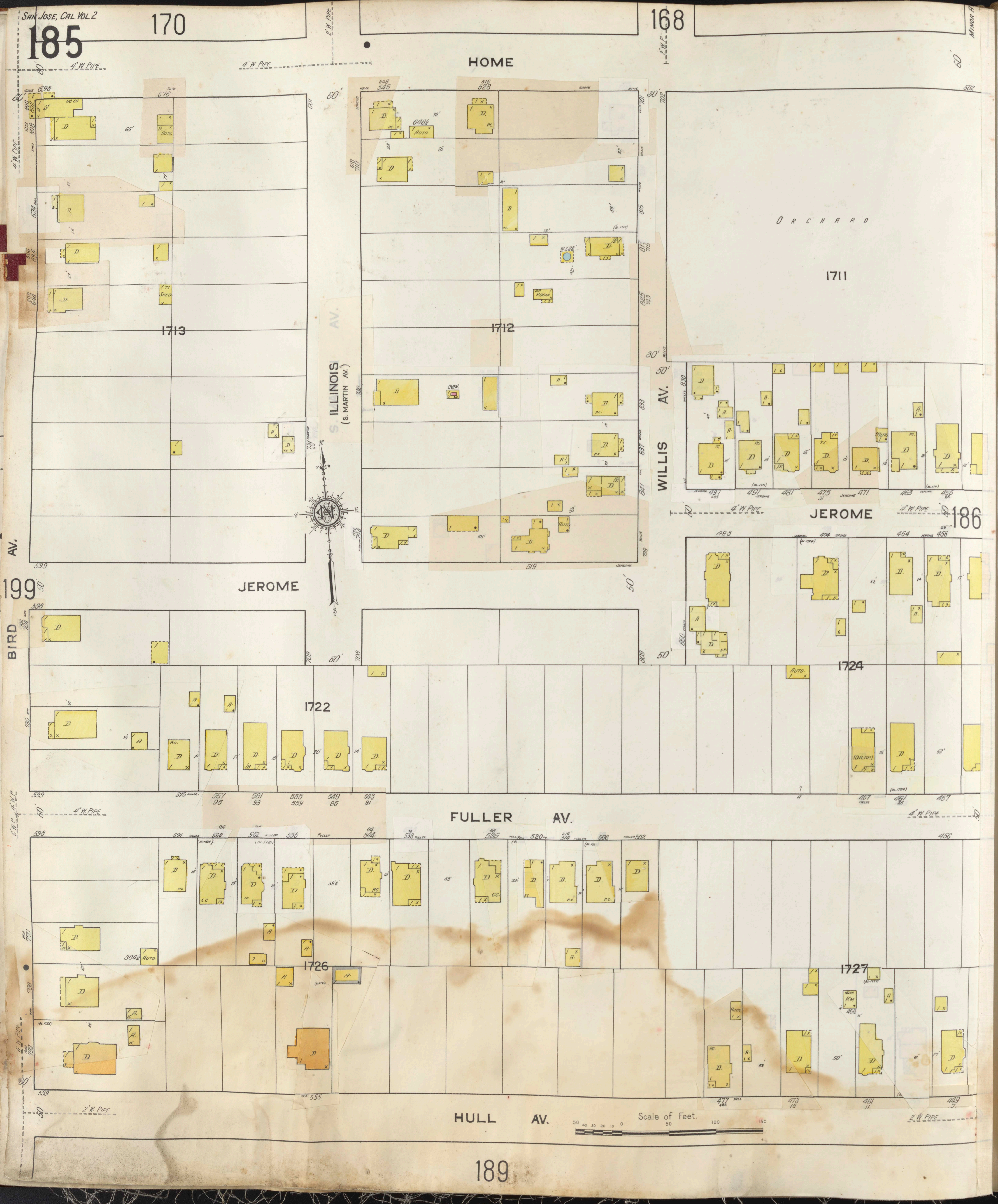
170
168
HOME
4" W. PIPE
2" W. P.
MINOR AV.
ORCHARD
1711
1713
1712
ILLINOIS AV.
(S. MARTIN AV.)
WILLIS AV.
JEROME
186
199
BIRD AV.
1722
1724
FULLER AV.
1726
1727
HULL AV.
2" W. PIPE
Scale of Feet.
50 40 30 20 10 0 50 100 150
189

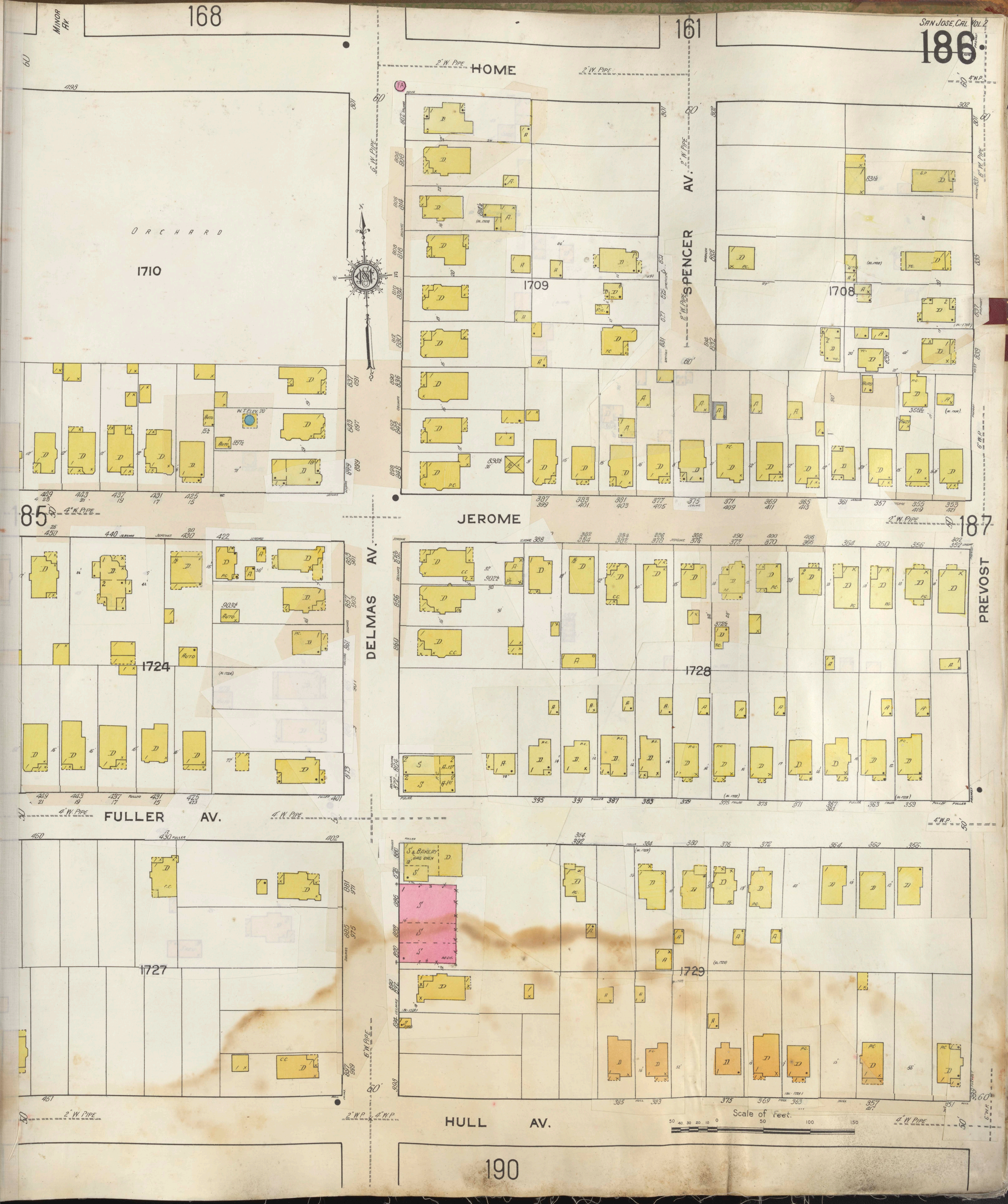
168
161
MINOR AV.
HOME
2" W. PIPE
FA
ORCHARD
1710
1709
1708
SPENCER AV.
6" W. PIPE
2" W. PIPE
JEROME
185
187
4" W. PIPE
DELMAS AV.
PREVOST
1724
1728
FULLER AV.
4" W. PIPE
S. & BAKERY
BAG OVEN
1727
1729
HULL AV.
2" W. PIPE
4" W. P.
190
Scale of Feet.
50 40 30 20 10 0 50 100 150
W.T. ELEV. 70
AUTO
D
A
S
PC
CC
TC

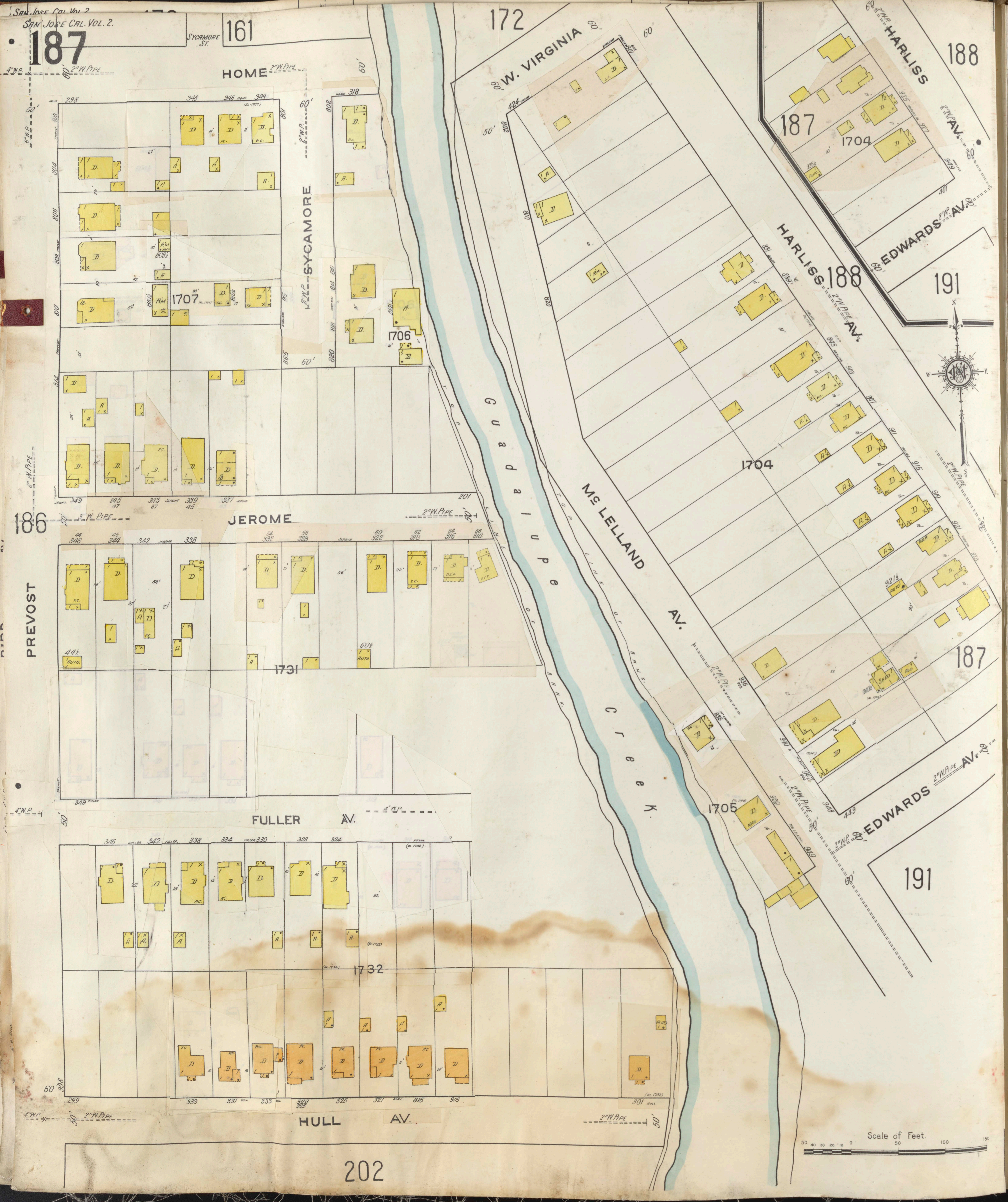
161
172
188
HOME
SYCAMORE ST.
SYCAMORE
W. VIRGINIA
HARLISS
HARLISS AV.
EDWARDS AV.
191
1704
1707
1706
186
JEROME
PREVOST
Guadalupe Creek
TOP LINE OF BANK
McLELLAND AV.
187
1705
1731
FULLER AV.
1732
HULL AV.
202
2" W. PIPE
4" W.P.
6" W. PIPE
3" W. PIPE
Scale of Feet.
50 40 30 20 10 0 50 100 150

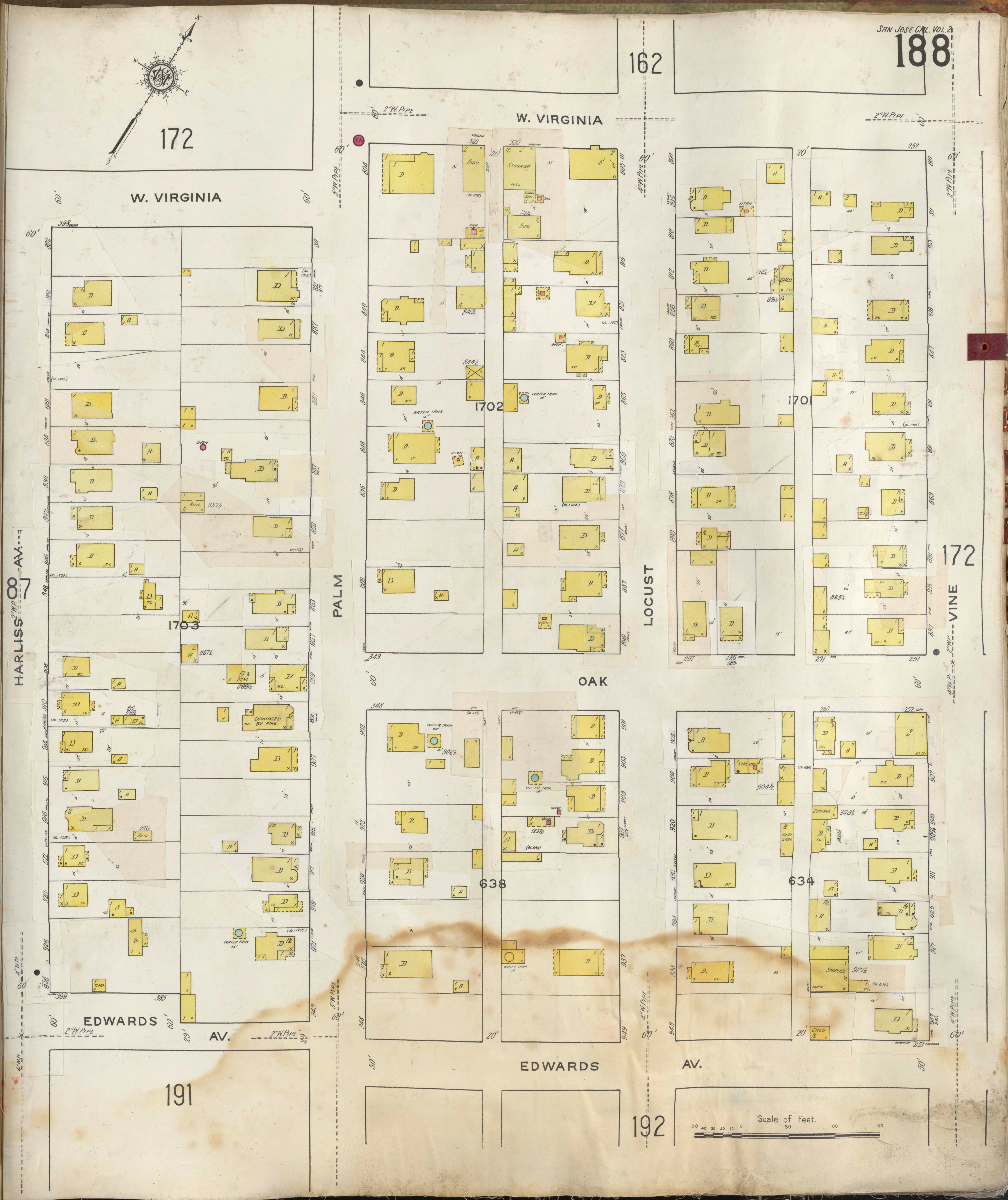
162
172
W. VIRGINIA
W. VIRGINIA
2"W. PIPE
5"W. PIPE
4"W. PIPE
1703
1702
1701
638
634
HARLISS AV.
PALM
LOCUST
VINE
OAK
EDWARDS AV.
EDWARDS AV.
2"W. PIPE
87
172
191
192
STORAGE
AUTO.
OVEN
WATER TANK
DAMAGED BY FIRE
SHED
Scale of Feet.
50 40 30 20 10 0 50 100 150

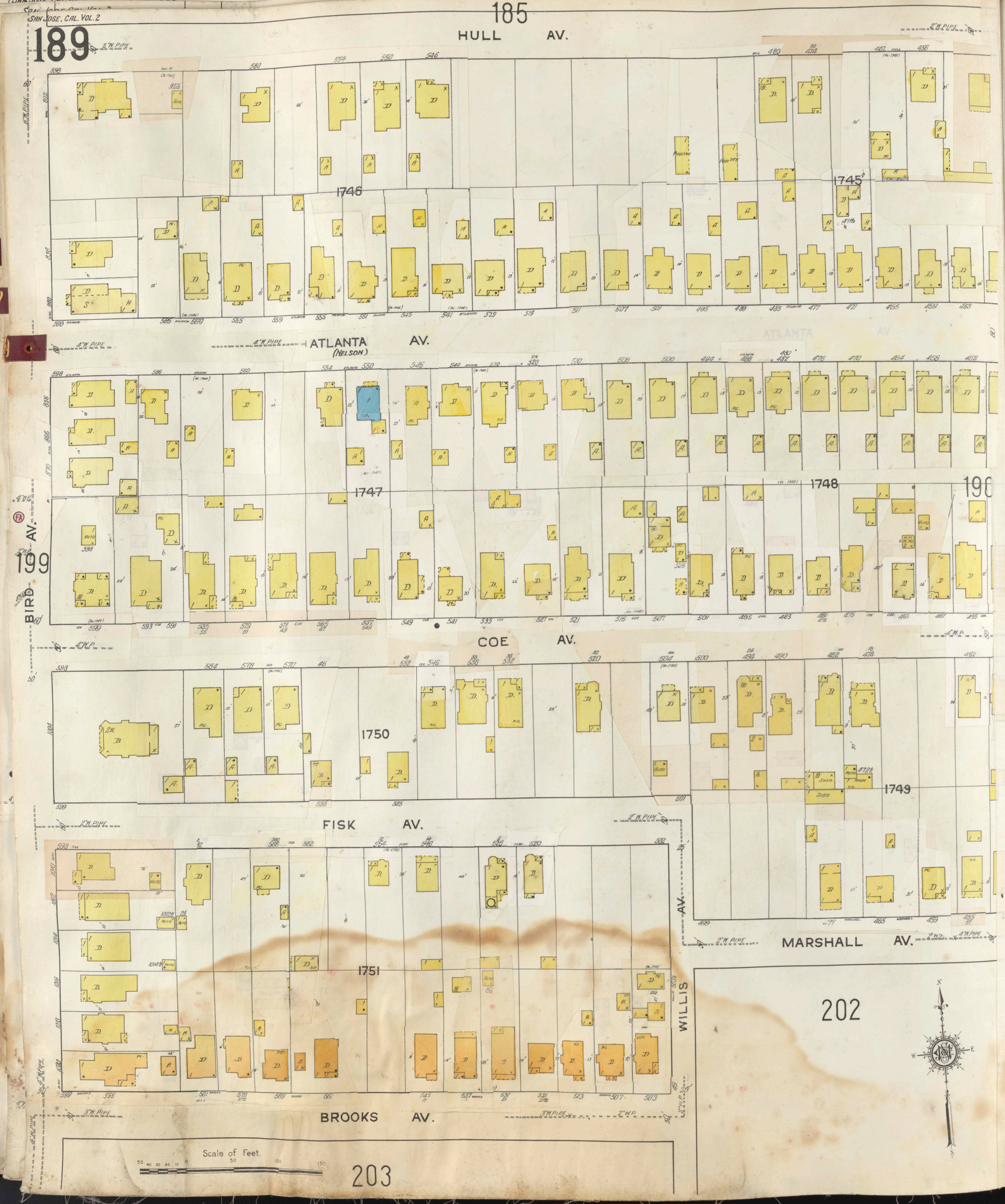
185
HULL AV.
2"W. PIPE
1746
1745
ATLANTA AV. (NELSON)
4"W. PIPE
1747
1748
190
199
BIRD AV.
COE AV.
1750
1749
FISK AV.
2"W. PIPE
WILLIS AV.
MARSHALL AV.
4"W. PIPE
1751
202
BROOKS AV.
3"W. PIPE
Scale of Feet
50 40 30 20 10 0 50 100 150
203

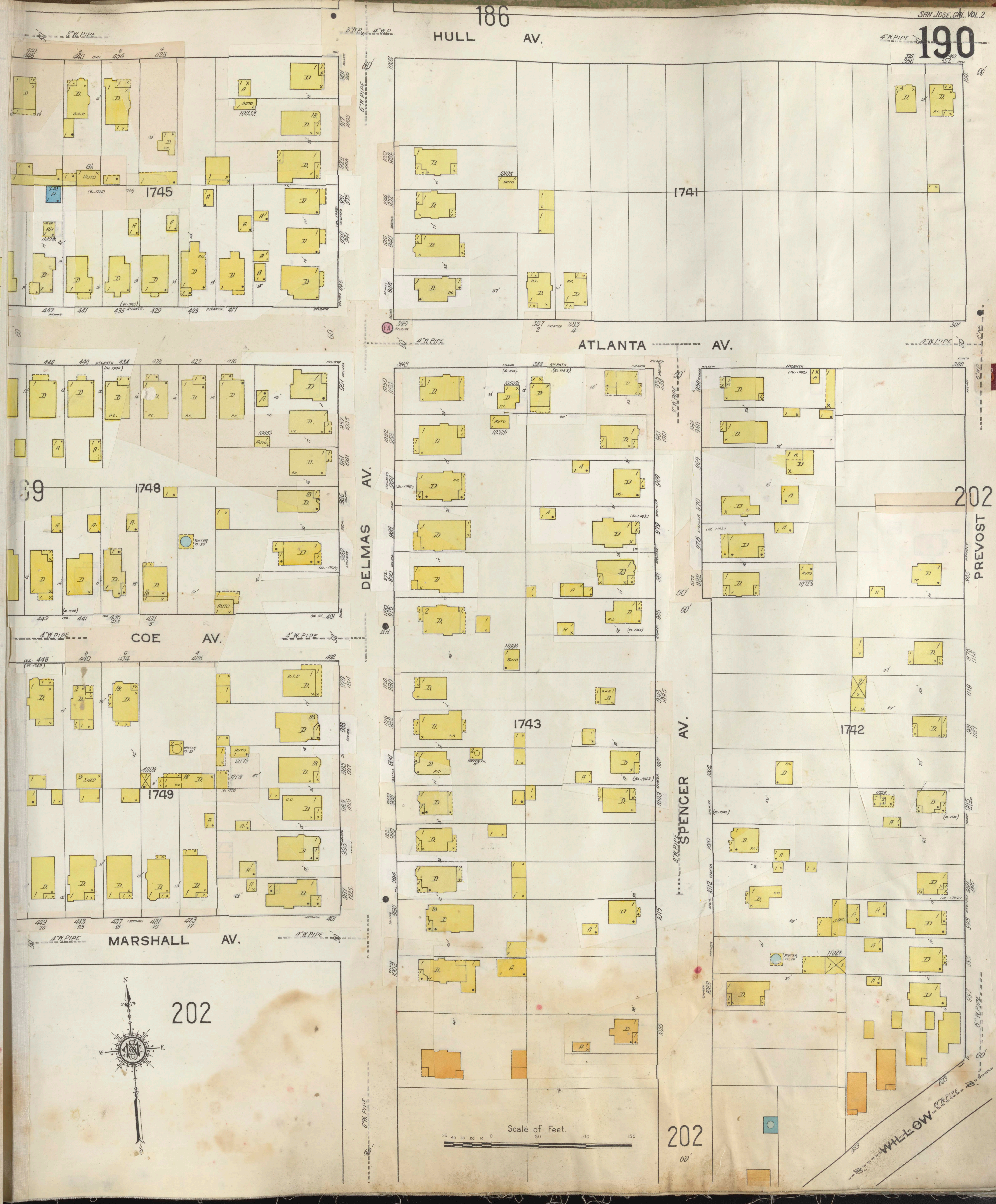
186
HULL AV.
ATLANTA AV.
COE AV.
MARSHALL AV.
DELMAS AV.
SPENCER AV.
PREVOST
WILLOW
1745
1741
1748
1749
1743
1742
202
202
202
69
4" W. PIPE
6" W. PIPE
2" W. PIPE
Scale of Feet.
50 40 30 20 10 0 50 100 150

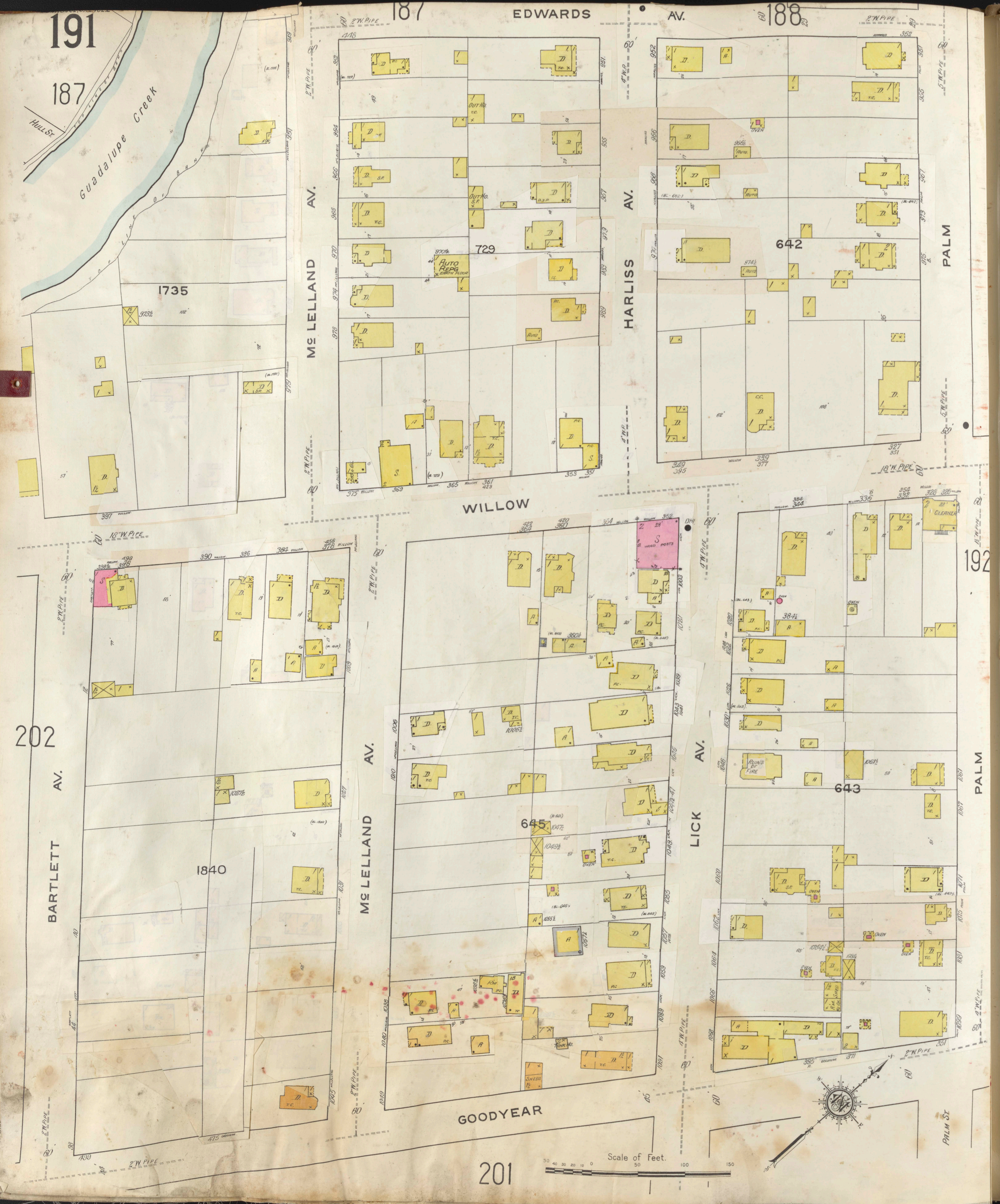
187
Hull St.
Guadalupe Creek
1735
EDWARDS AV.
187
188
McLELLAND AV.
HARLISS AV.
PALM
729
642
Auto Reps.
WILLOW
18" W. Pipe
2" W. Pipe
4" W. Pipe
5" W. Pipe
Cleaner
202
192
BARTLETT AV.
McLELLAND AV.
LICK AV.
PALM
1840
645
643
Ruins of Fire
Oven
Wood Posts
GOODYEAR
Palm St.
201
Scale of Feet.
50
100
150

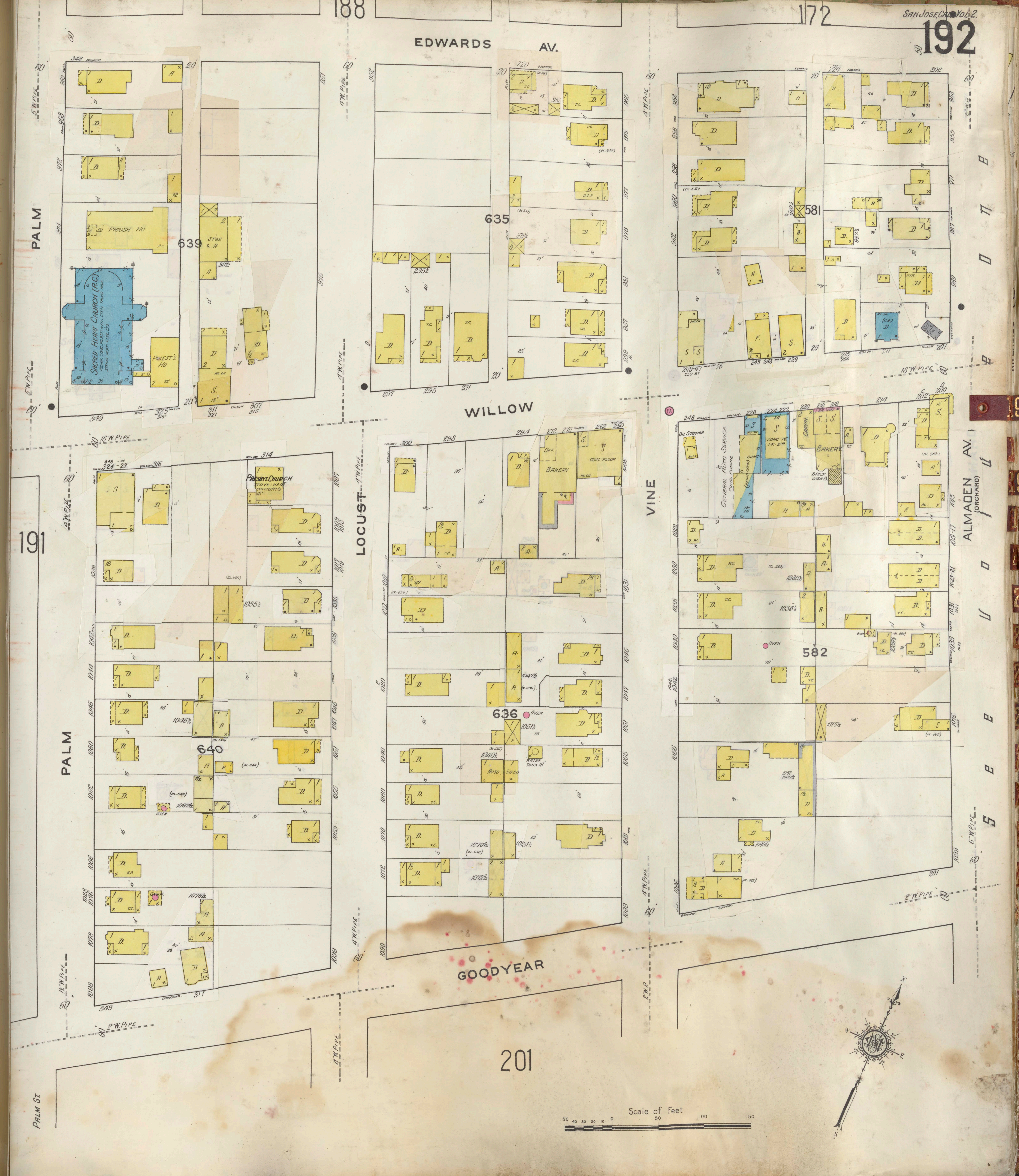
188
172
EDWARDS AV.
PALM
PALM
PALM ST.
LOCUST
VINE
WILLOW
GOODYEAR
ALMADEN AV. (ORCHARD)
191
201
635
639
640
636
581
582
SACRED HEART CHURCH (R.C.)
PARISH HO.
PRIEST'S HO.
PRESBYT. CHURCH
BAKERY
CONC. FLOOR
GENERAL AUTO SERVICE
OIL STATION
BRICK OVENS
OVEN
WATER TANK
AUTO SHED
5" W. PIPE
4" W. PIPE
18" W. PIPE
12" W. PIPE
6" W. PIPE
2" W. PIPE
Scale of Feet
50 40 30 20 10 0 50 100 150

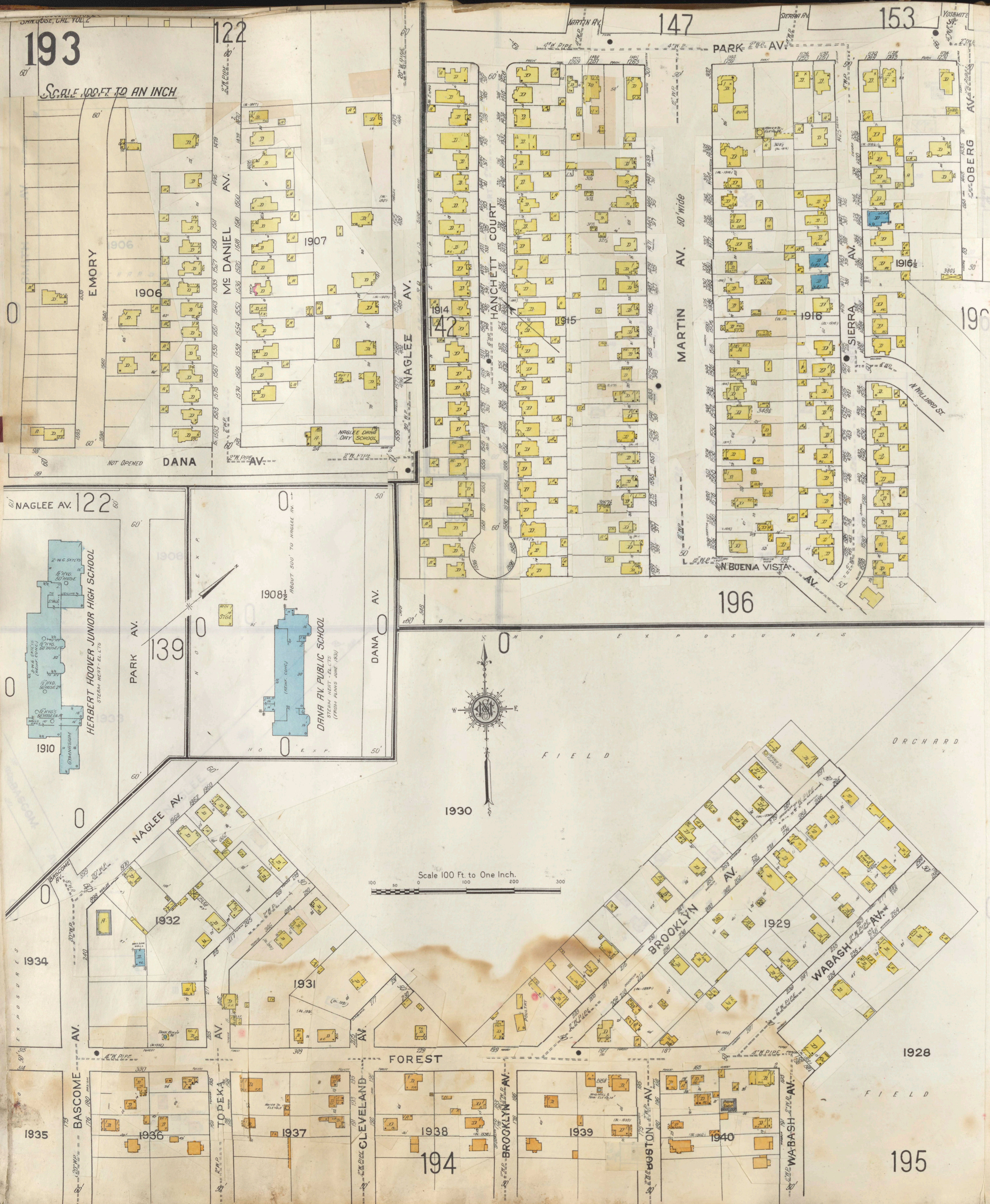
Scale 100 Ft. to an Inch
122
147
153
196
139
142
194
195
0
Martin Av.
Sierra Av.
Yosemite St.
Park Av.
Oberg Av.
Emory
Mc Daniel Av.
Naglee Av.
Hanchett Court
Martin Av. 50 wide
Sierra Av.
N. Willard St.
N. Buena Vista Av.
Dana Av.
Not Opened
Naglee Dana Day School
1906
1907
1914
1915
1916
1916½
1908½
1910
1930
1929
1928
1931
1932
1934
1935
1936
1937
1938
1939
1940
Herbert Hoover Junior High School
Steam Heat - El. Lts.
Gymnasium
Park Av.
Dana Av. Public School
Steam Heat - El. Lts.
Naglee Av.
Dana Av.
No Exposures
Field
Orchard
Bascome Av.
Brooklyn Av.
Wabash Av.
Forest
Topeka Av.
Cleveland Av.
Brooklyn Av.
Boston Av.
Wabash Av.
Scale 100 Ft. to One Inch
100 50 0 100 200 300
N
W
E
S
D
A
]

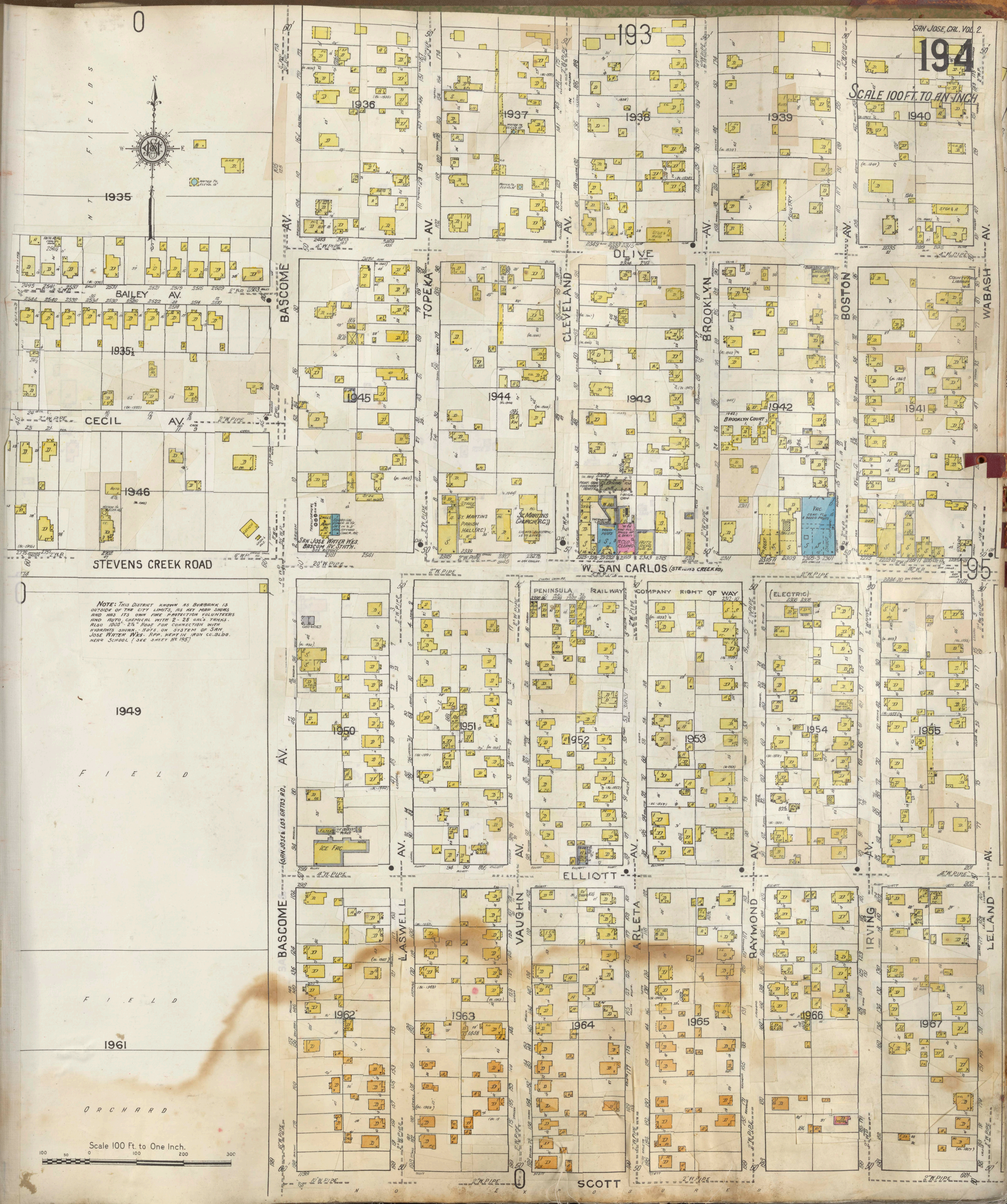
SCALE 100 FT. TO AN INCH
193
195
BASCOME AV.
TOPEKA AV.
CLEVELAND AV.
BROOKLYN AV.
BOSTON AV.
WABASH AV.
OLIVE
BAILEY AV.
CECIL AV.
STEVENS CREEK ROAD
W. SAN CARLOS (STEVENS CREEK RD.)
PENINSULA RAILWAY COMPANY RIGHT OF WAY (ELECTRIC)
BASCOME AV. (SAN JOSE & LOS GATOS RD.)
LASWELL AV.
VAUGHN AV.
ARLETA AV.
RAYMOND AV.
IRVING AV.
LELAND AV.
ELLIOTT
SCOTT
BROOKLYN COURT
ST. MARTINS PARISH HALL (R.C.)
ST. MARTINS CHURCH (R.C.)
SAN JOSE WATER WKS. BASCOM AV. STATN.
COUNTY FREE LIBRARY
ICE FAC.
FIELDS
FIELD
FIELD
ORCHARD
NO EXPOSURES
1935
1935½
1936
1937
1938
1939
1940
1941
1942
1943
1944
1945
1946
1949
1950
1951
1952
1953
1954
1955
1961
1962
1963
1964
1965
1966
1967
Scale 100 Ft. to One Inch.
100 50 0 100 200 300

NOTE: THIS DISTRICT KNOWN AS BURBANK IS OUTSIDE OF THE CITY LIMITS, AS KEY MAP SHOWS AND HAS ITS OWN FIRE PROTECTION VOLUNTEERS AND AUTO. CHEMICAL WITH 2 - 25 GAL'S. TANKS. ALSO 1000' - 2½" HOSE FOR CONNECTION WITH HYDRANTS SHOWN. - HDTS. ON SYSTEM OF SAN JOSE WATER WKS. APP. KEPT IN IRON CO. BLDG. NEAR SCHOOL (SEE SHEET No 195)

SCALE 100 FT. TO AN INCH

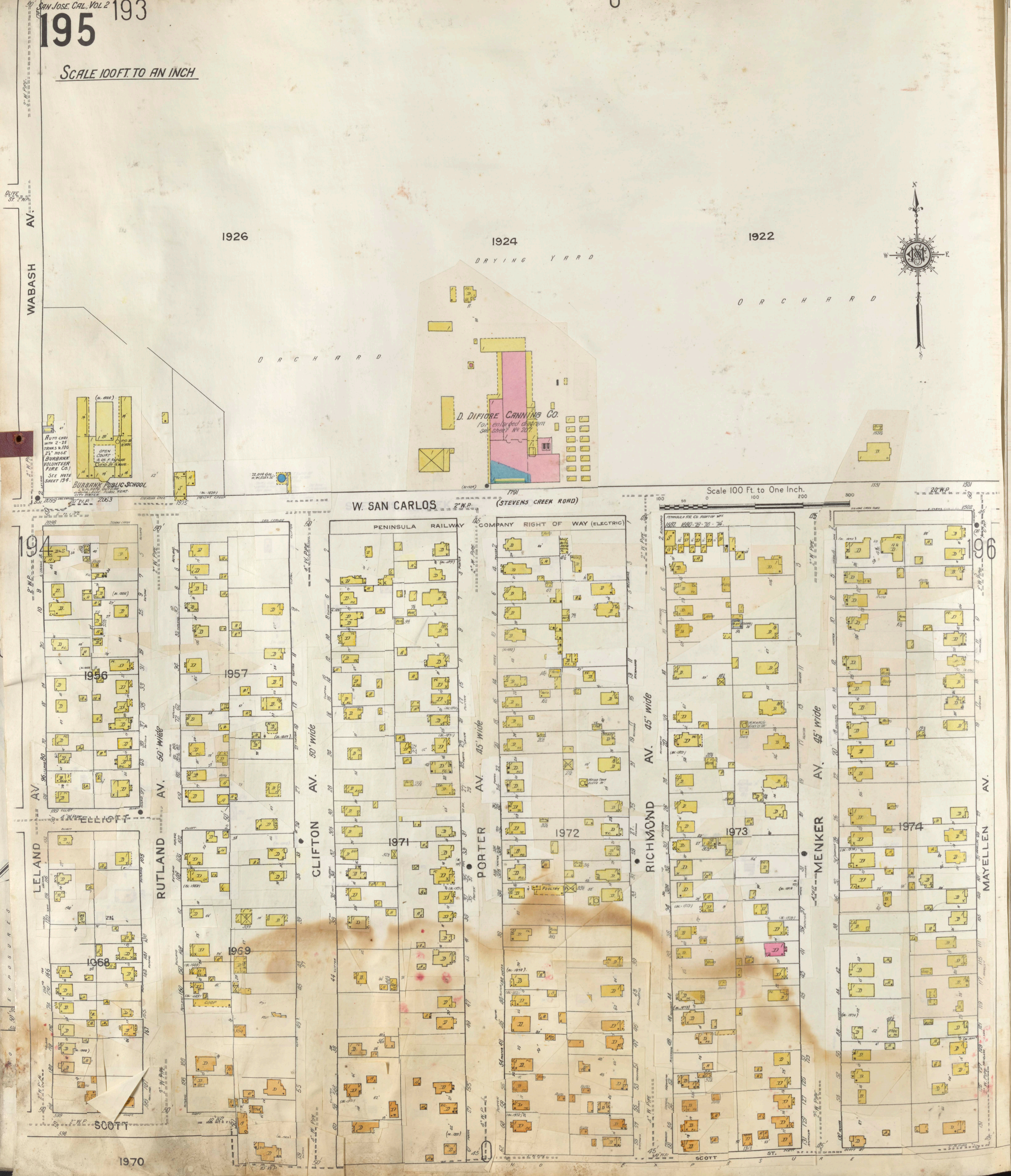
0
1926
1924
1922
DRYING YARD
ORCHARD
ORCHARD
WABASH AV.
D. DIFIORE CANNING CO.
For enlarged diagram see sheet No. 207
BURBANK PUBLIC SCHOOL
BURBANK VOLUNTEER FIRE CO.
SEE NOTE SHEET 194
OPEN COURT
W. SAN CARLOS
(STEVENS CREEK ROAD)
Scale 100 Ft. to One Inch.
100 50 0 100 200 300
PENINSULA RAILWAY COMPANY RIGHT OF WAY (ELECTRIC)
194
196
1956
1957
1971
1972
1973
1974
1968
1969
1970
ELLIOTT
SCOTT
SCOTT ST.
LELAND AV
RUTLAND AV. 50' wide
CLIFTON AV. 50' wide
PORTER AV. 45' wide
RICHMOND AV. 45' wide
MENKER AV. 45' wide
MAYELLEN AV.
POULTRY
N
S
E
W

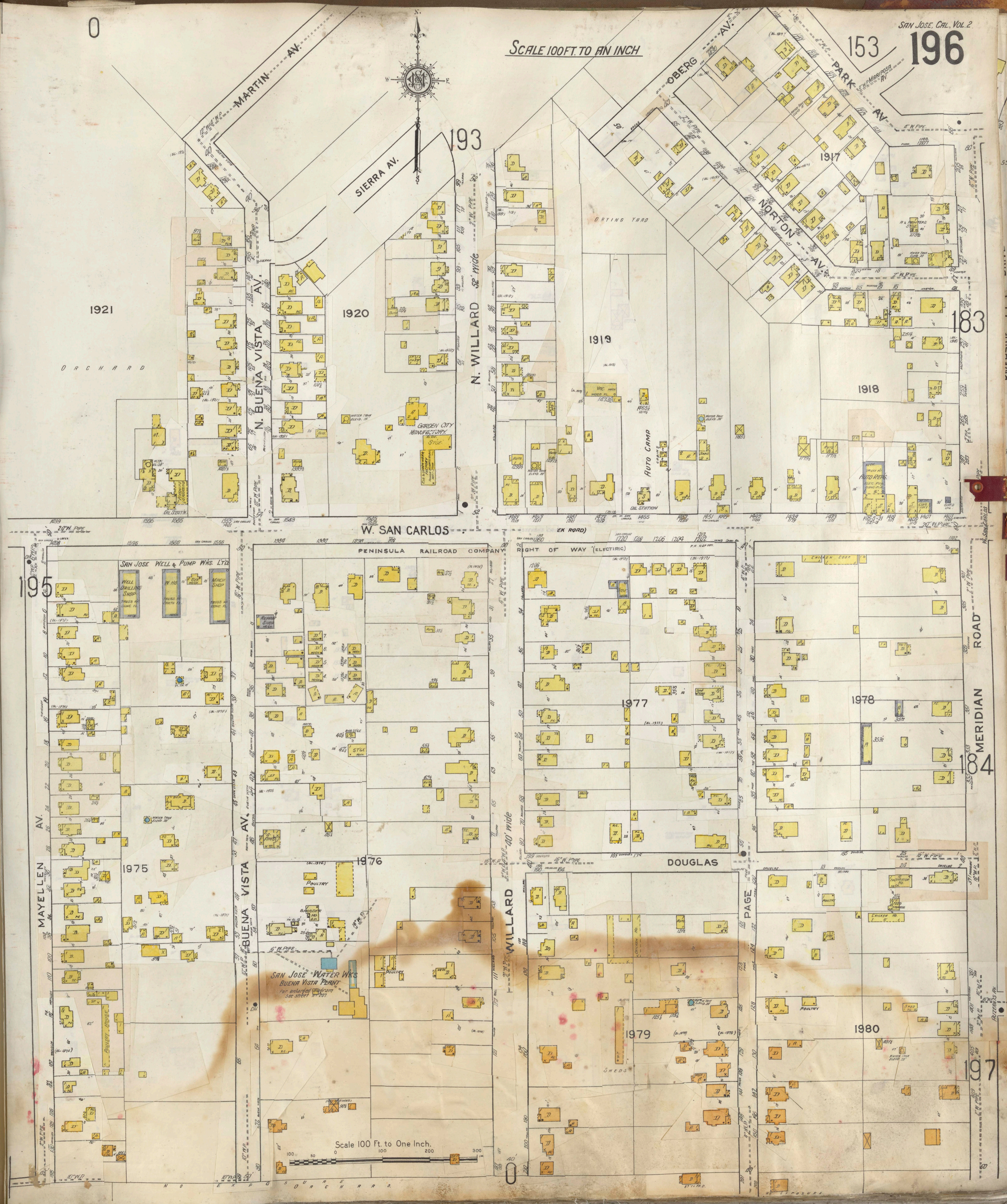
SCALE 100 FT. TO AN INCH
0
153
193
183
184
195
197
MARTIN AV.
SIERRA AV.
OBERG AV.
PARK AV.
MARIPOSA AV.
NORTON AV.
N. BUENA VISTA AV.
N. WILLARD 52' wide
RIVERSIDE
W. SAN CARLOS
MAYELLEN AV.
BUENA VISTA AV.
WILLARD 40' wide
PAGE
DOUGLAS
MERIDIAN ROAD
1921
1920
1919
1918
1917
1975
1976
1977
1978
1979
1980
ORCHARD
DRYING YARD
AUTO CAMP
GARDEN CITY MANUFACTORY.
STGE.
CLO. & UNDERWEAR FACTORY
AUTO REP'G.
COAL HAY
GAS & OIL
OIL STAT'N.
OIL STATION
PENINSULA RAILROAD COMPANY RIGHT OF WAY (ELECTRIC)
SAN JOSE WELL & PUMP WKS. LTD.
WELL DRILLING SHOP
W. HO.
OFF.
MACH. SHOP
TRUSS RF. CONC. FL.
TRUSS RF. EARTH FL.
CHICKEN COOP
POULTRY
BROODER HO.
SAN JOSE WATER WKS BUENA VISTA PLANT
For enlarged diagram see sheet No. 207.
SHEDS
20" W. PIPE
16" W. PIPE
4" W. PIPE
Scale 100 Ft. to One Inch.
100 50 0 100 200 300
NO EXPOSURE

SAN JOSE, CAL. VOL. 2

197

SCALE 100 FT. TO AN INCH

Consecutive house numbers on this sheet are arbitrary - The district being outside the city limits, no official house numbering system has been established

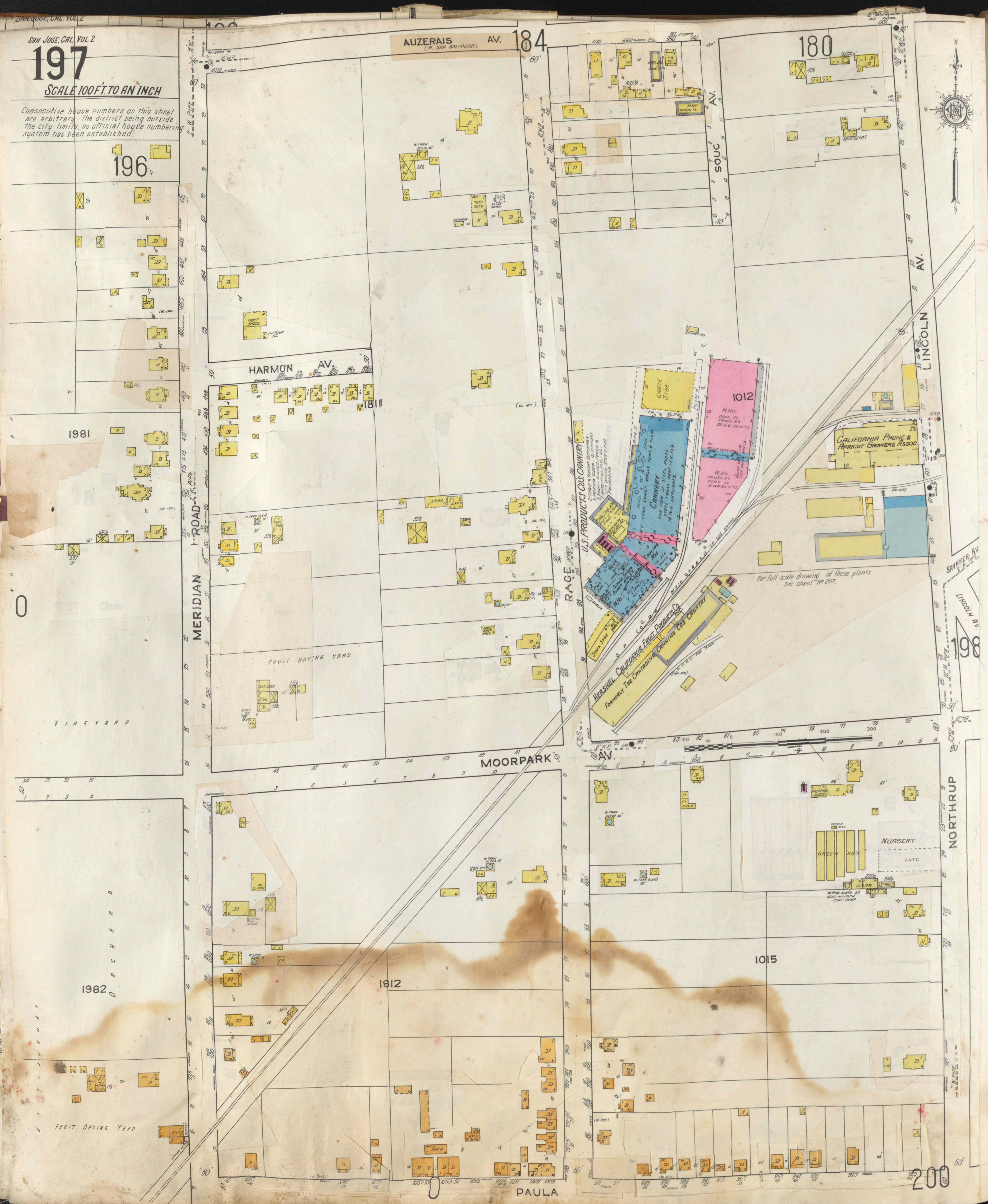
AUZERAIS AV.
(W. SAN SALVADOR)
184
180
196
SOUC AV.
LINCOLN AV.
2" W. PIPE
HARMON AV.
MERIDIAN ROAD
RACE
MOORPARK AV.
NORTHRUP
PAULA
1981
1811
1012
1982
1812
1015
198
200
FRUIT SHED
SULPHUR HO.
FRUIT DRYING YARD
VINEYARD
ORCHARD
U.S. PRODUCTS COS. CANNERY
2-NIGHT & SUNDAY WATCHMEN.
2-NEWMAN CLOCKS, 12-STATIONS.
½ HOURLY ROUNDS. POWER & LIGHTS: ELEC. FUEL: OIL.
CITY WATER. STEAM FOR PROCESSING.
CRATE STGE.
CANNERY
ONE ROW OF STEEL POSTS
STEEL TRUSS ROOF - FR. FLR.
14 W.G. SKYLIGHTS.
REINF. CONC. CONST. WALLS CONC. & TILE
COOLING RM.
SUGAR STGE.
SYRUP RM.
W.HO.
CONC. FL.
TRUSS R'F
20 W.G. SKYL'TS
12 W.G. SKYL'TS
REINF. CONC. WALL
SHOOK STGE.
BOX MAKG.
S. P. CO. R.R.
MAIN TRACK TO LOS GATOS
W. P. R.R. SIDE TRACK
HERSHEL CALIFORNIA FRUIT PRODUCTS CO. INC.
FORMERLY THE CANTADINA CANNING COS CANNERY
CALIFORNIA PRUNE & APRICOT GROWERS ASSOC.
For full scale drawing of these plants, see sheet No 207.
SAVAKER AV.
NURSERY
GREEN HO'S
POTTING SHED
SHED
12" W. PIPE
0
50
100
200
300

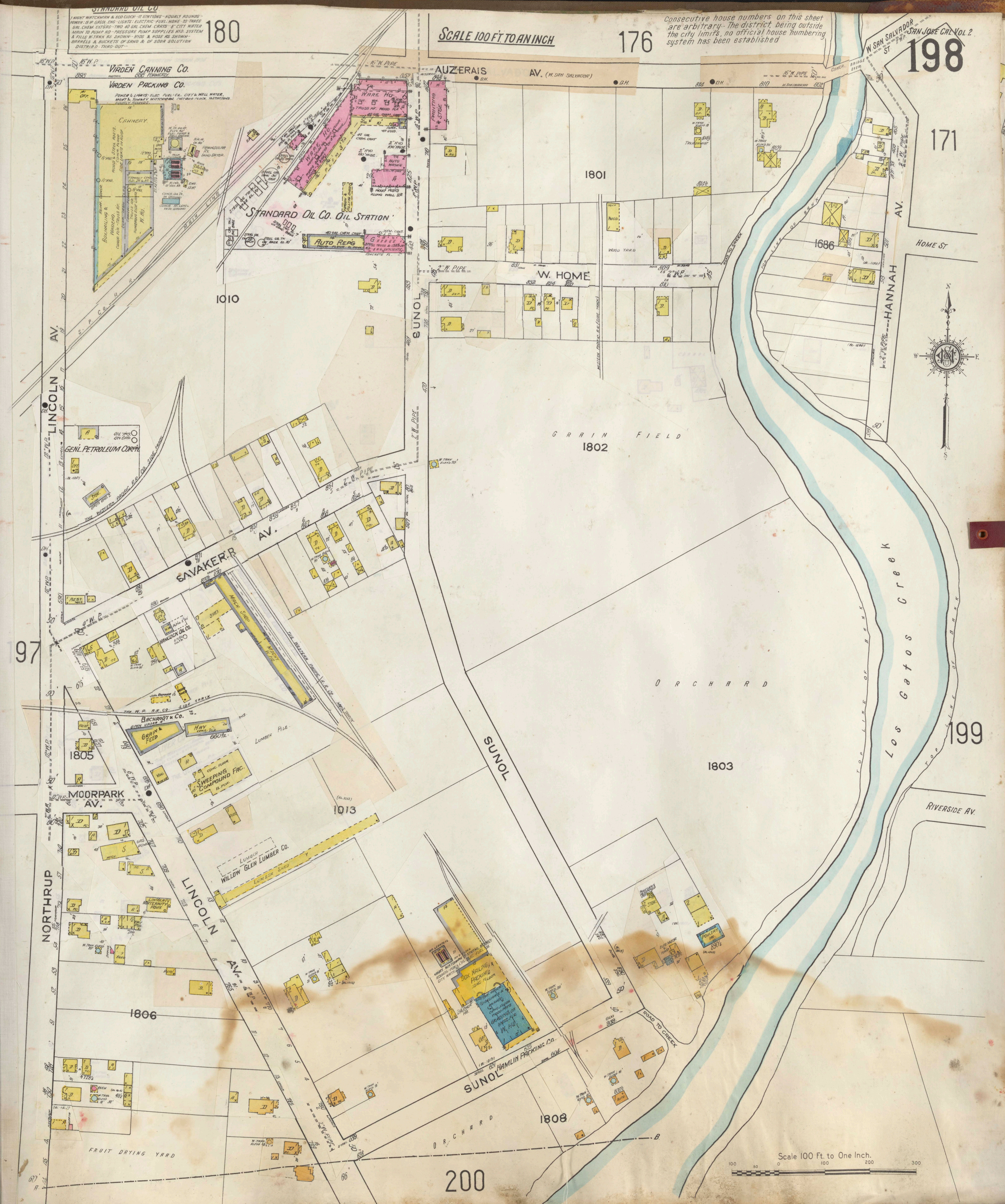

Consecutive house numbers on this sheet are arbitrary - The district, being outside the city limits, no official house numbering system has been established

STANDARD OIL CO

1 NIGHT WATCHMAN & ECO CLOCK - 12 STATIONS - HOURLY ROUNDS - POWER: 15 HP. GASOL. ENG. - LIGHTS: ELECTRIC - FUEL: NONE - 20 THREE GAL. CHEM. EXTGRS - TWO 40 GAL. CHEM. CARTS - 6" CITY WATER MAIN TO PUMP HO. - PRESSURE PUMP SUPPLIES HYD. SYSTEM & FILLS W. TANK AS SHOWN - HYDS & HOSE AS SHOWN - BARRELS & BUCKETS OF SAND & OF SODA SOLUTION DISTRIB'D. THRO-OUT -

VIRDEN PACKING CO.

POWER & LIGHTS: ELEC. FUEL: OIL. CITY & WELL WATER. NIGHT & SUNDAY WATCHMAN. CHICAGO CLOCK. 9 STATIONS HOURLY ROUNDS.

SCALE 100 FT. TO AN INCH

Scale 100 Ft. to One Inch.

180
176
171
197
199
200
AUZERAIS AV. (W. SAN SALVADOR)
16" W. PIPE
W. SAN SALVADOR ST.
CONCR. BRIDGE OVER
VIRDEN CANNING CO.
898 888 FORMERLY
CANNERY
PENINSULAR RY. SAND DRYER
ROCK CRUSHER
WARE HO.
PAINTING & STGE
AUTO WASH'G
STANDARD OIL CO. OIL STATION
AUTO REP'G
GARAGE
WAGON & FILLING SHED
1010
1801
1802
1803
1805
1806
1808
1013
1686
W. HOME
HOME ST.
HANNAH AV.
SUNOL
LINCOLN AV.
NORTHRUP
MOORPARK AV.
SAVAKER R. AV.
RIVERSIDE AV.
RIVERSIDE DRIVE
S. P. CO. R. R. MAIN LINE
GENL. PETROLEUM CORPN.
HANCOCK OIL CO.
MACH. SHOP
THE WESTERN PACIFIC R.R. CO.
THE W. P. R.R. CO. SIDE TRACK
BACHROOT & CO.
GRAIN & FEED
HAY
SWEEPING COMPOUND FAC.
LUMBER PILE
WILLOW GLEN LUMBER CO.
LUMBER SHED
LINCOLN MATERNITY HOME
GRAIN FIELD
ORCHARD
Los Gatos Creek
TOP LINE OF BANK
ROAD TO CREEK
BOX NAILING & PACKING
W. HO.
SULPHUR HO.
OFF.
HAMLIN PACKING CO.
POULTRY HO.
FRUIT DRYING YARD
WOOD YARD

SCALE 100 FT. TO AN INCH.

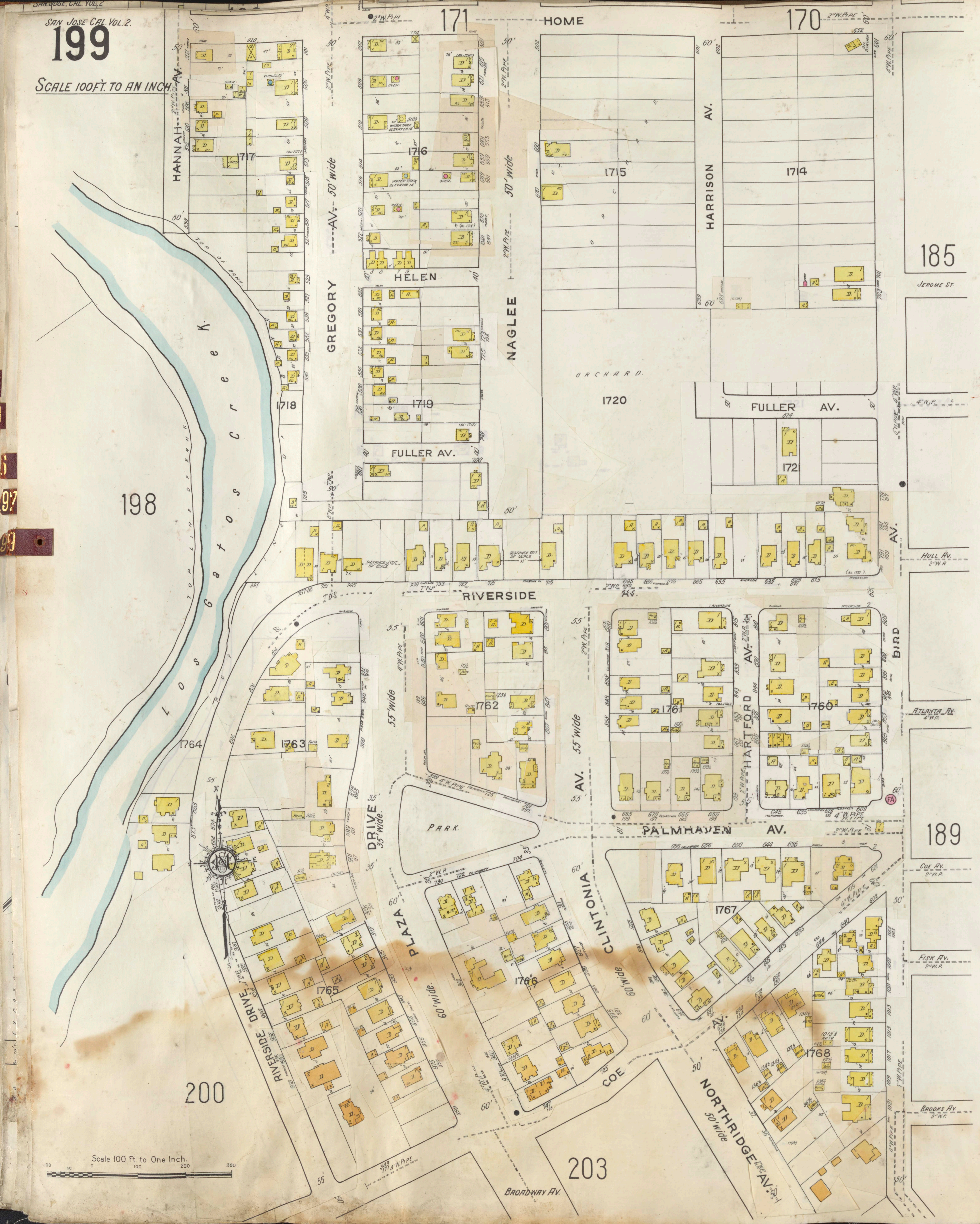
HOME
171
170
HANNAH AV.
GREGORY AV.
50' wide
NAGLEE
50' wide
HARRISON AV.
1717
1716
1715
1714
HELEN
185
JEROME ST
ORCHARD
1718
1719
1720
FULLER AV.
FULLER AV.
172
198
Los Gatos Creek
TOP OF BANK
TOP LINE OF BANK
RIVERSIDE AV.
HULL AV.
BIRD AV.
1762
1761
1760
HARTFORD AV.
ATLANTA AV.
1764
1763
55' wide
55' wide
DRIVE 35' wide
PARK
PALMHAVEN AV.
189
COE AV.
FISK AV.
BROOKS AV.
PLAZA
60' wide
CLINTONIA
60' wide
1765
1766
1767
1768
RIVERSIDE DRIVE
COE
NORTHRIDGE AV.
50' wide
200
203
BROADWAY AV.
Scale 100 Ft. to One Inch.
100 50 0 100 200 300

SAN JOSE CAL. VOL. 2.

SCALE 100 FT. TO AN INCH.

200

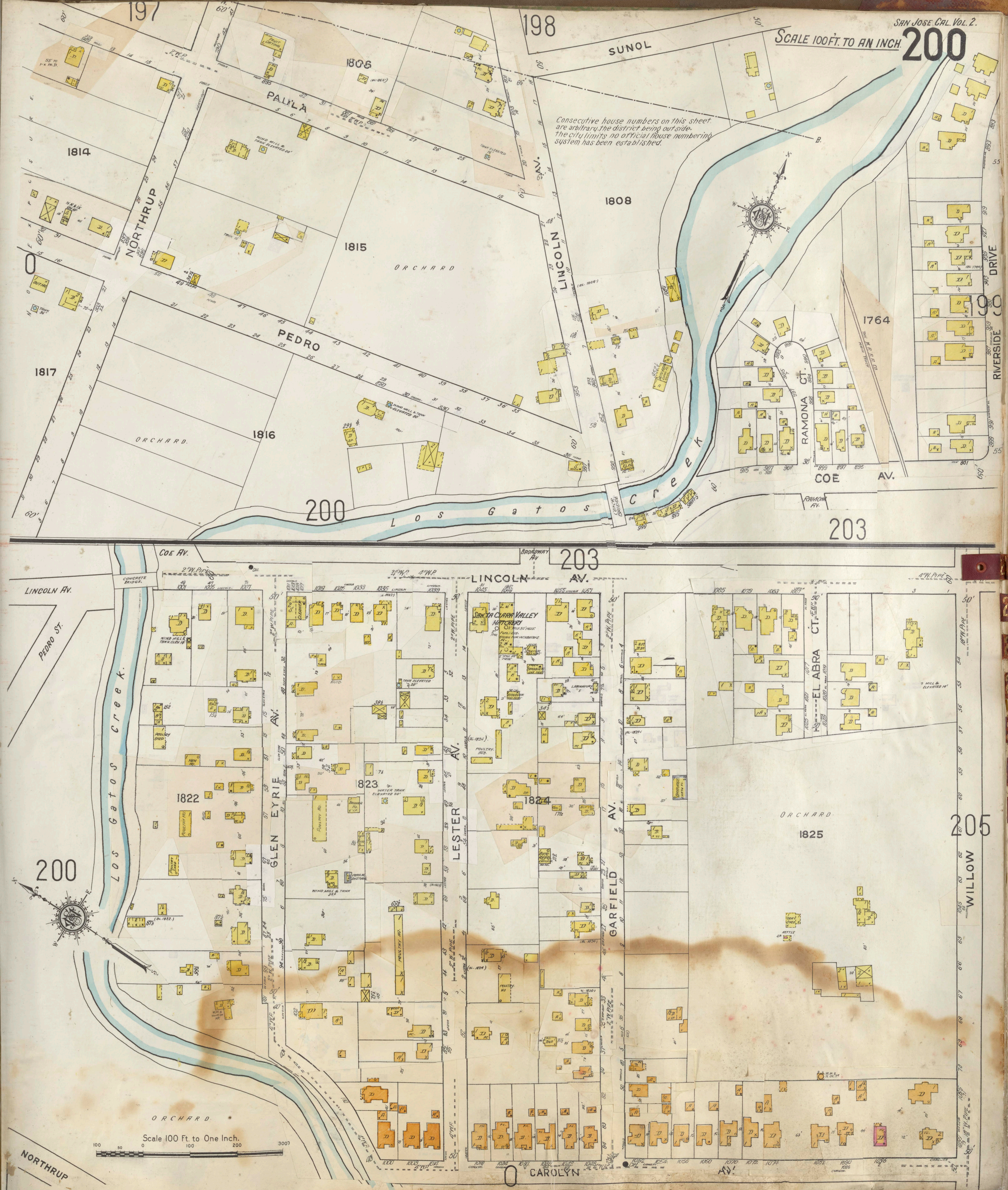
197
198
SUNOL
PAULA
NORTHRUP
PEDRO
LINCOLN AV.
1806
1808
1814
1815
1816
1817
ORCHARD
Consecutive house numbers on this sheet are arbitrary, the district being outside the city limits no official house numbering system has been established.
Los Gatos Creek
RAMONA CT.
COE AV.
RAMONA AV.
RIVERSIDE DRIVE
1764
199
200
203
COE AV.
LINCOLN AV.
PEDRO ST.
CONCRETE BRIDGE
BROADWAY AV.
203
GLEN EYRIE AV.
LESTER AV.
GARFIELD AV.
EL ABRA CT.
WILLOW
SANTA CLARA VALLEY HATCHERY
1822
1823
1824
1825
205
ORCHARD
Los Gatos Creek
200
NORTHRUP
CAROLYN AV.
Scale 100 Ft. to One Inch.
100 50 0 100 200 300 Ft.

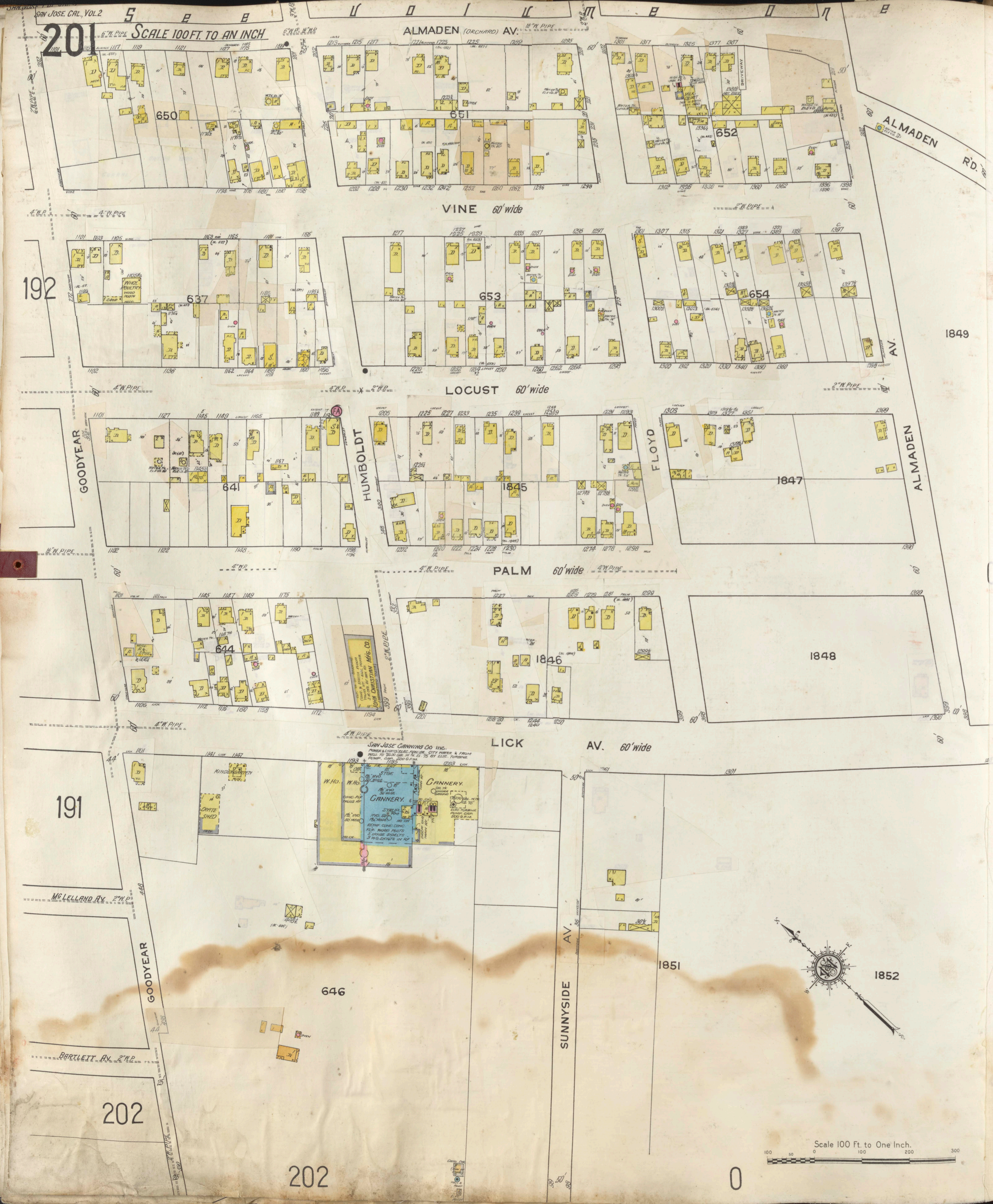
SAN JOSE, CAL., VOL. 2
See Volume One
SCALE 100 FT. TO AN INCH
6"W. PIPE
ALMADEN (ORCHARD) AV.
VINE 60' wide
LOCUST 60' wide
PALM 60' wide
LICK AV. 60' wide
GOODYEAR
HUMBOLDT
FLOYD
ALMADEN AV.
ALMADEN RD.
SUNNYSIDE AV.
McLELLAND AV. 2"W.P.
BARTLETT AV. 2"W.P.
650
651
652
637
653
654
641
1845
1847
1849
644
1846
1848
646
1851
1852
192
191
202
202
0
JOHN CHRISTIAN MFG. CO.
SAN JOSE CANNING CO. INC.
POWER & LIGHTS: ELEC. FUEL: OIL. CITY WATER & FROM WELL TO 7600 GAL. W. TK. EL. 75' BY ELEC. TURBINE PUMP. CAP. 500 G.P.M.
CANNERY.
CANNERY.
W. HO.
W. HO.
STGE
SYRUP RM
OFF.
REINF. CONC. CONC. FLR. WOOD POSTS 5 LARGE SIDELTS 3 W.G. SKYLTS IN RF
CONC. FLR TRUSS RF
OIL TK UNDER GROUND
7600 GAL. W. TK EL. 75'
ELEC. TURBINE PUMP. CAP. 500 G.P.M.
KINDERGARTEN
CRATE SHED
WHOL. POULTRY
Scale 100 Ft. to One Inch.
100 50 0 100 200 300

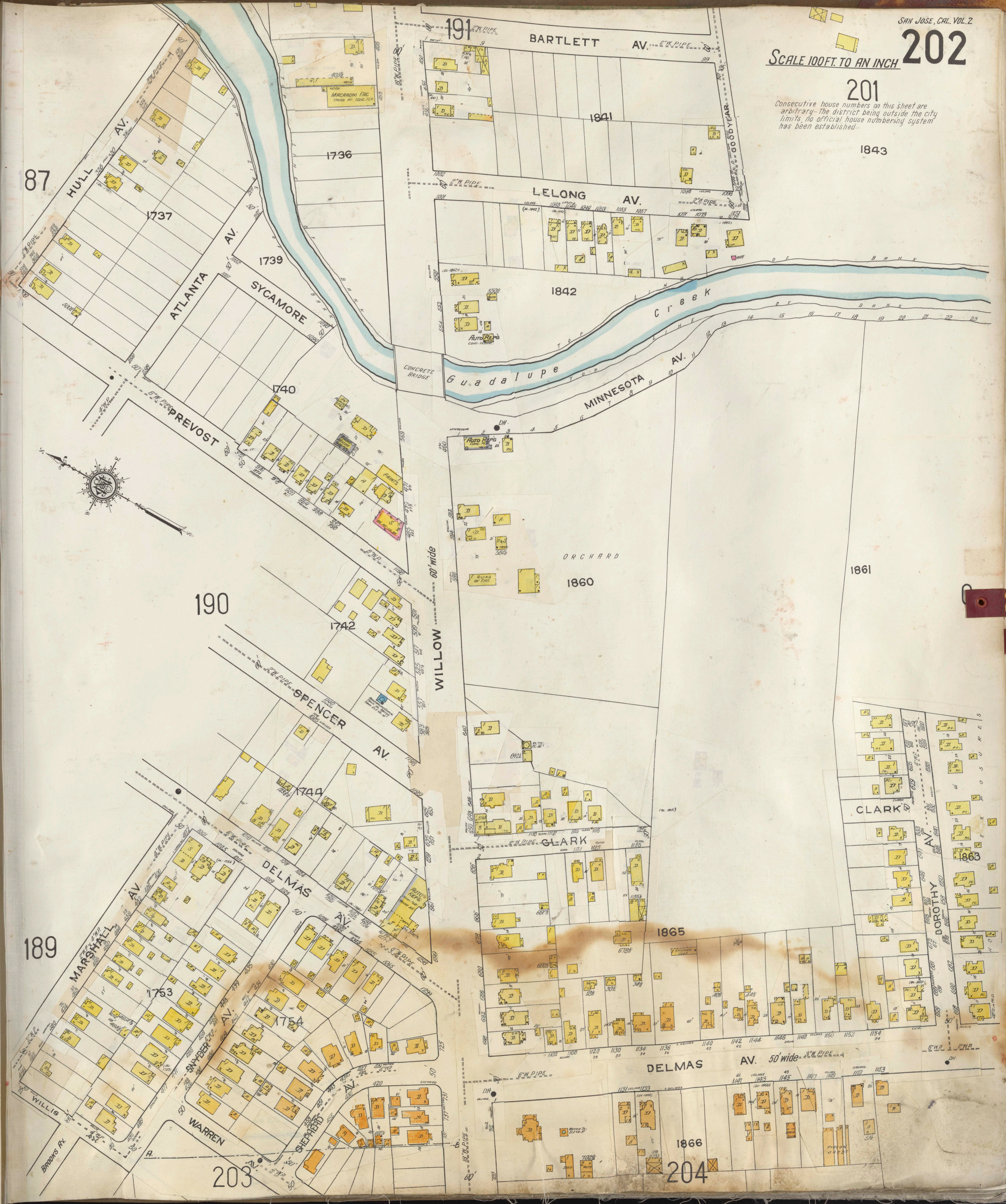
SCALE 100 FT. TO AN INCH
Consecutive house numbers on this sheet are arbitrary. The district being outside the city limits, no official house numbering system has been established.
201
191
87
190
189
203
204
BARTLETT AV.
LELONG AV.
GOODYEAR
HULL AV.
ATLANTA AV.
SYCAMORE
PREVOST
SPENCER AV.
DELMAS AV.
MARSHALL AV.
SNYDER AV.
SHEPHERD AV.
WILLIS
WARREN
BROOKS AV.
WILLOW 60' wide
MINNESOTA AV.
CLARK
CLARK AV.
DOROTHY
DELMAS AV. 50' wide
Guadalupe Creek
CONCRETE BRIDGE
TOP OF BANK
ORCHARD
MACARONI FAC.
AUTO REP'G
RUINS OF FIRE
1736
1737
1739
1740
1742
1744
1753
1754
1841
1842
1843
1860
1861
1863
1865
1866

San Jose, Cal. Vol. 2

203

Scale 100 ft. to an inch

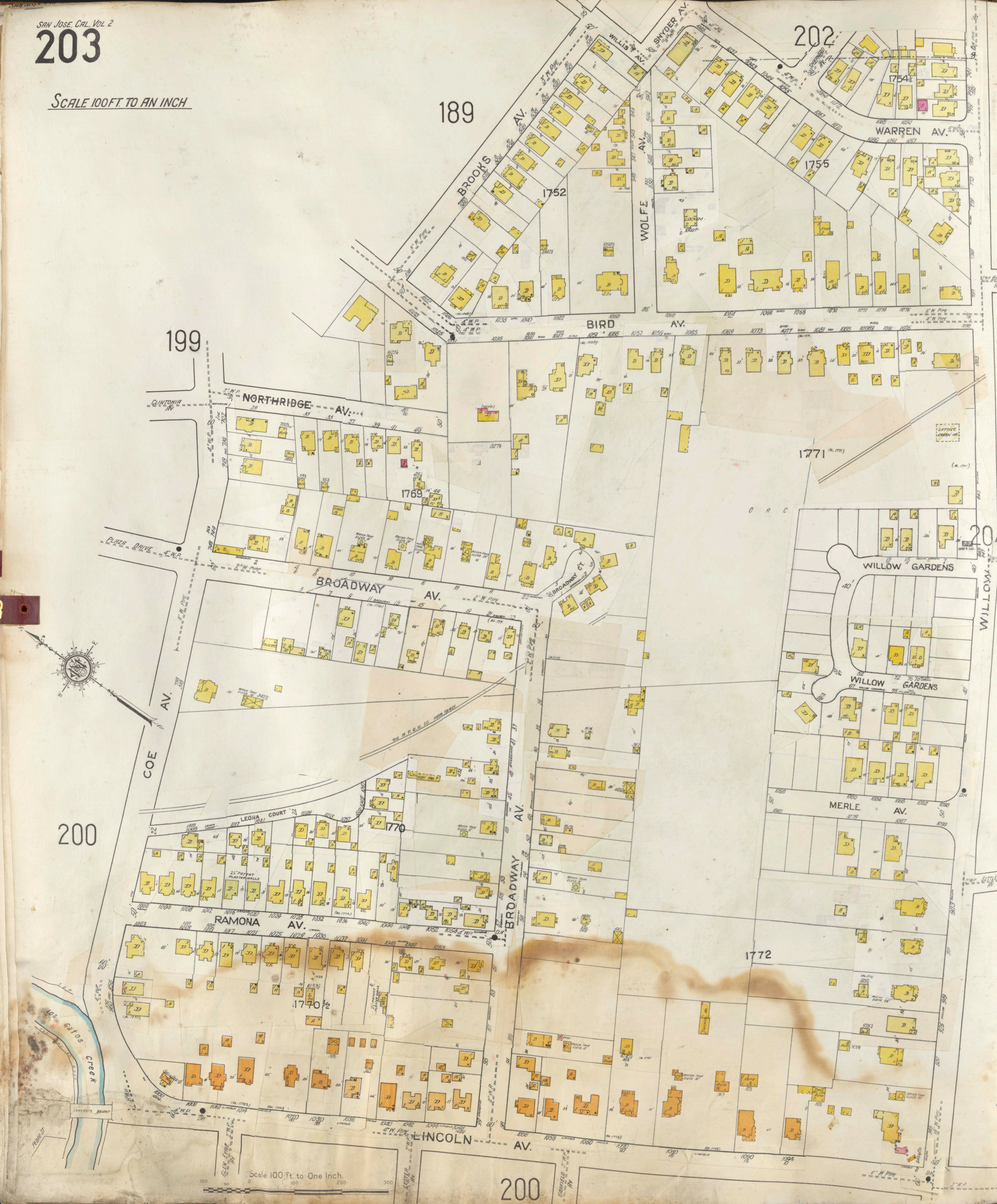

189
199
202
204
200
200
Brooks Av.
Willis Av.
Snyder Av.
Warren Av.
Wolfe Av.
Bird Av.
Clintonia Av.
Northridge Av.
Plaza Drive
Broadway Av.
Broadway Ct.
Coe Av.
Leona Court
Ramona Av.
Broadway Av.
Willow Gardens
Willow Gardens
Merle Av.
Willow
Lincoln Av.
Los Gatos Creek
Glen Eyrie Av.
Lester Av.
Garfield Av.
Pedro St.
1752
1754
1755
1769
1770
1770½
1771
1772
Scale 100 Ft to One Inch.

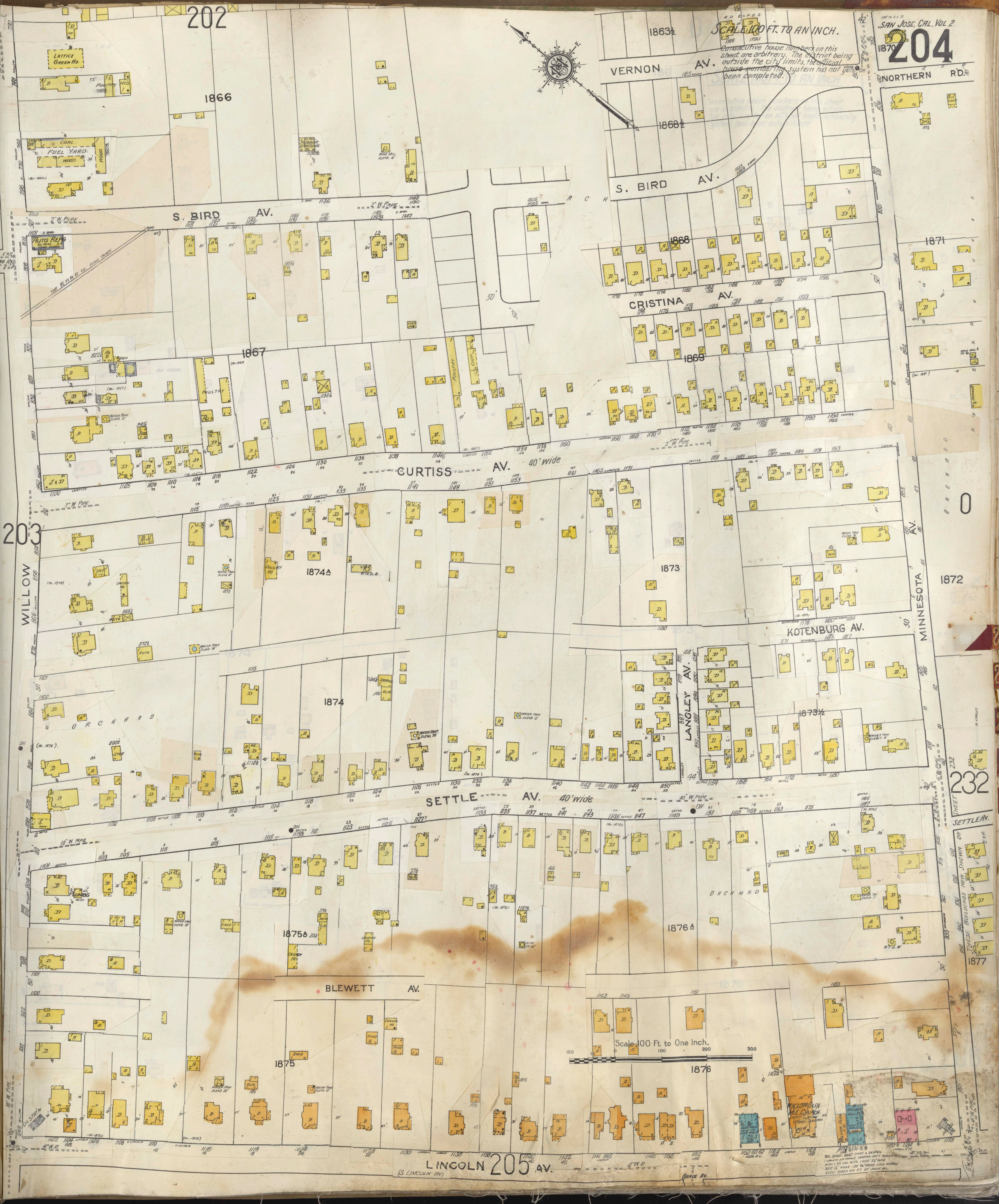
202
203
205
232
SHEET 232
1863½
1866
1867
1868
1868½
1869
1870
1871
1872
1873
1873½
1874
1874A
1875
1875A
1876
1876A
1877
0
VERNON AV.
NORTHERN RD.
S. BIRD AV.
CRISTINA AV.
CURTISS AV. 40' wide
SETTLE AV. 40' wide
SETTLE AV.
KOTENBURG AV.
LANGLEY AV.
MINNESOTA AV.
BLEWETT AV.
LINCOLN AV.
(S. LINCOLN AV.)
BRACE AV.
WILLOW
ORCHARD
LATTICE GREEN HO.
COAL FUEL YARD WOOD
AUTO REPG.
POULTRY
AUTO
STORE
SHED
WATER TANK ELEV. 15'
WILLOW GLEN M.E. CHURCH
HEAT'G: FURNACE LIGHTS: ELECTRIC
WILLOW GLEN F.D.
MASONIC HALL 2nd
REST.
GAS & OIL
NO EXPOS.
Scale 100 Ft to One Inch.
100 0 100 200 300

SCALE 100 FT. TO AN INCH.

Consecutive house numbers on this sheet are arbitrary. The district being outside the city limits, the official house numbering system has not yet been completed.

THESE BUILDINGS NOW SHOWN ON SHEET 232

VOL. CHIEF. ASS'T CHIEF & 26 MEN. 1 TRIPLE LA FRANCE PUMPER CAP'Y 500 G.P.M. WITH 1-85 GAL. W.T.K. 1,400' 2½" HOSE 300' 1½" HOSE - 150' ¾" HOSE - FIRE ALARM ELEC. SIREN ON R'F OF HOSE HO.

SAN JOSE, CAL. VOL. 2.

205

SCALE 100 FT. TO AN INCH

Consecutive house numbers on this sheet are arbitrary. The district being outside of city limits, no official house number system has been established.

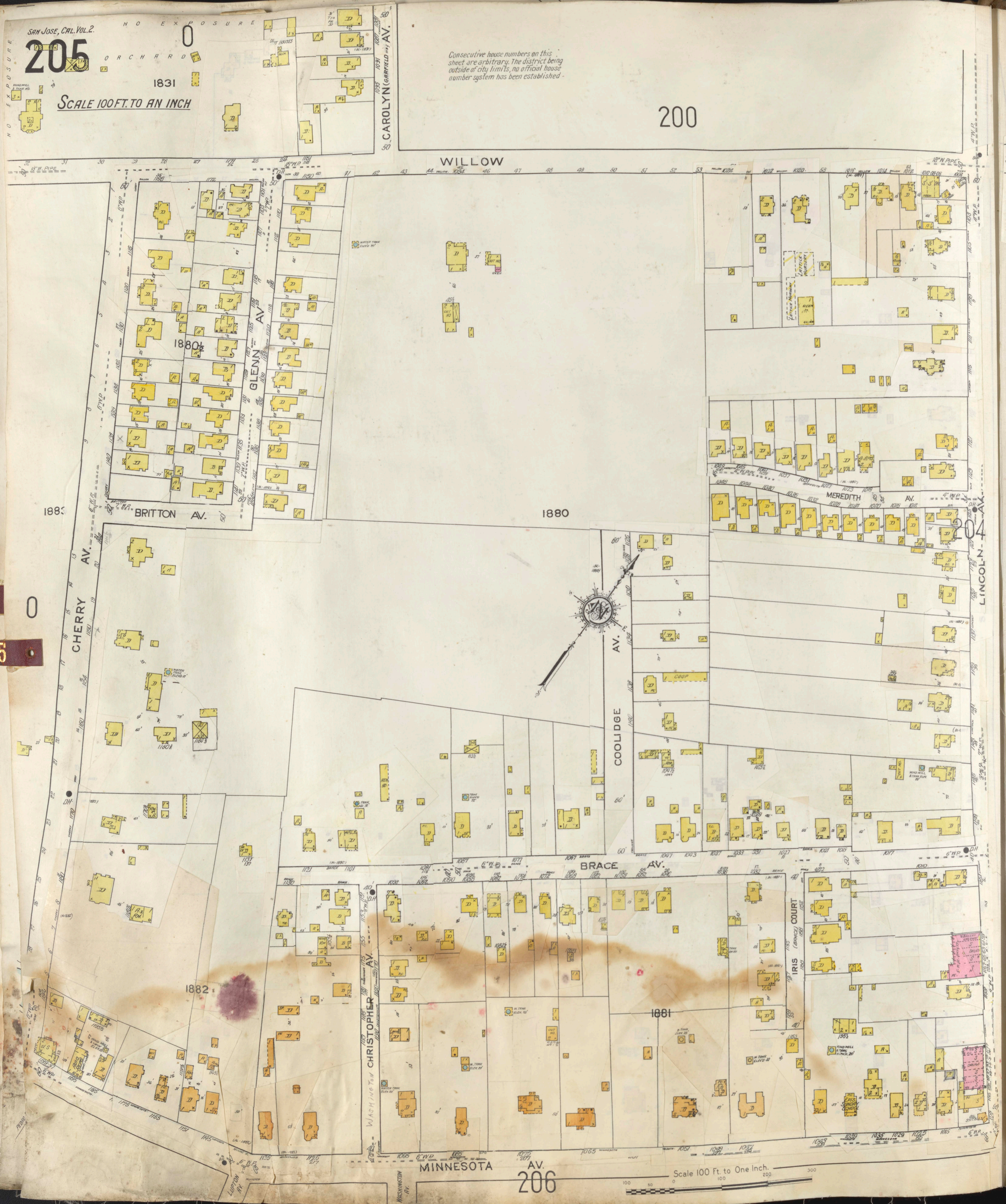

NO EXPOSURE
ORCHARD
0
1831
200
CAROLYN (GARFIELD) AV.
WILLOW
GLENN AV.
1880½
BRITTON AV.
1883
CHERRY AV.
0
1880
MEREDITH AV.
LINCOLN AV.
204
COOLIDGE AV.
BRACE AV.
IRIS (BRACE) COURT
1882
1881
CHRISTOPHER AV.
WASHINGTON AV.
LUTON AV.
MINNESOTA AV.
206
Scale 100 Ft. to One Inch.
100 50 0 100 200 300

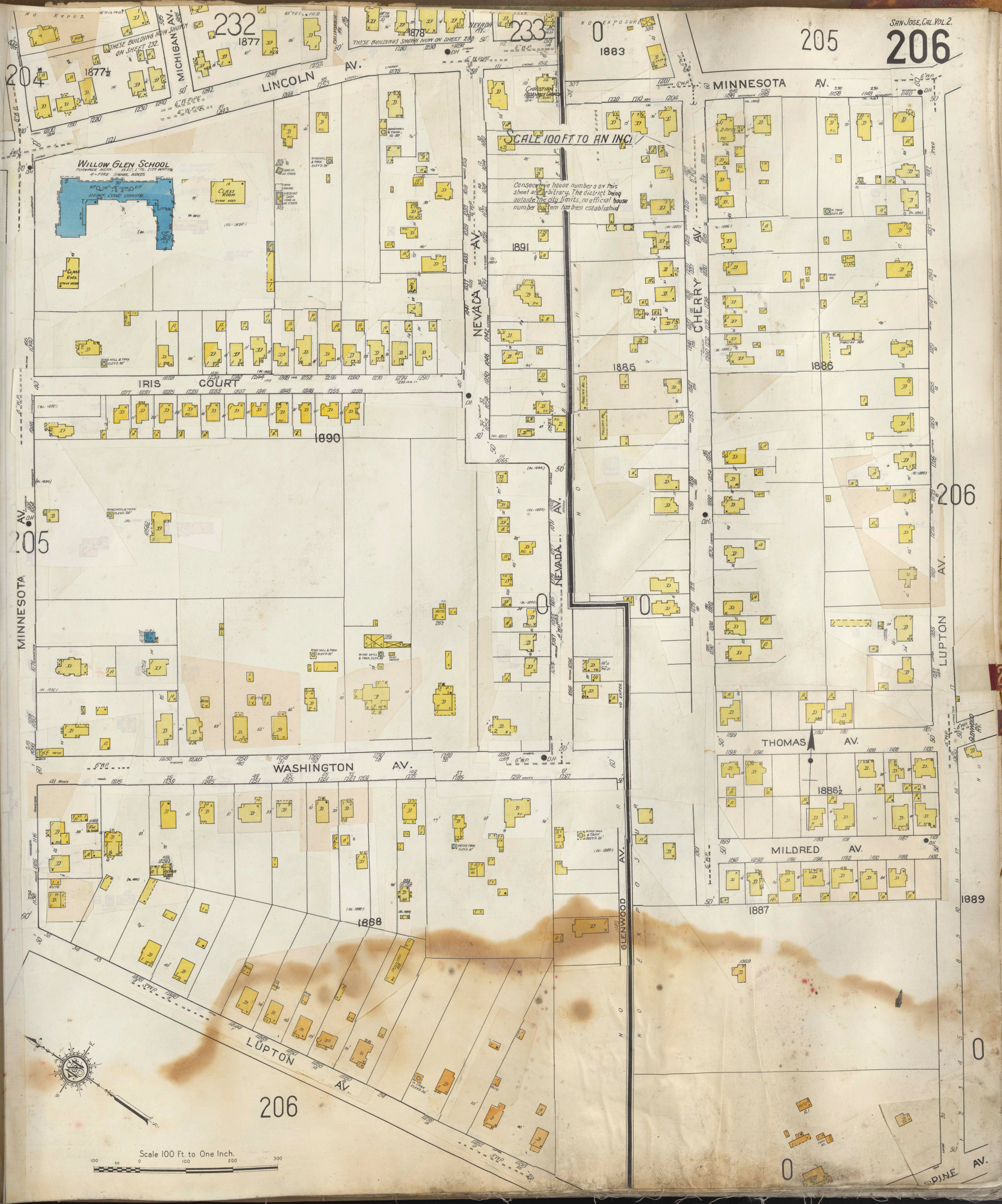
204
232
1877
1877½
THESE BUILDING NOW SHOWN ON SHEET 232
MICHIGAN AV.
CALIFORNIA AV.
1878
THESE BUILDINGS SHOWN NOW ON SHEET 233
NEVADA AV.
233
NO EXPOSURE
0
1883
205
MINNESOTA AV.
LINCOLN AV.
6" W. PIPE
4" W. PIPE
CHRISTIAN ASSEMBLY CHURCH
SCALE 100 FT TO AN INCH
WILLOW GLEN SCHOOL
FURNACE HEAT. ELEC. L'TS. CITY WATER
4~FIRE SIGNAL BOXES
REINF. CONC. CONSTR.
CLASS ROOM
STOVE HEAT
CLASS RMS.
STOVE HEAT
D.H.
Consecutive house numbers on this sheet are arbitrary. The district being outside the city limits, no official house number system has been established
1891
CHERRY AV.
1885
1886
IRIS COURT
1890
NEVADA AV.
MINNESOTA AV.
205
206
0
0
LUPTON AV.
THOMAS AV.
1886½
WASHINGTON AV.
MILDRED AV.
1887
1889
GLENWOOD AV.
NO EXPOSURE
1888
1869
LUPTON AV.
206
0
0
PINE AV.
BAYWOOD AV.
Scale 100 Ft. to One Inch.
100 50 0 100 200 300

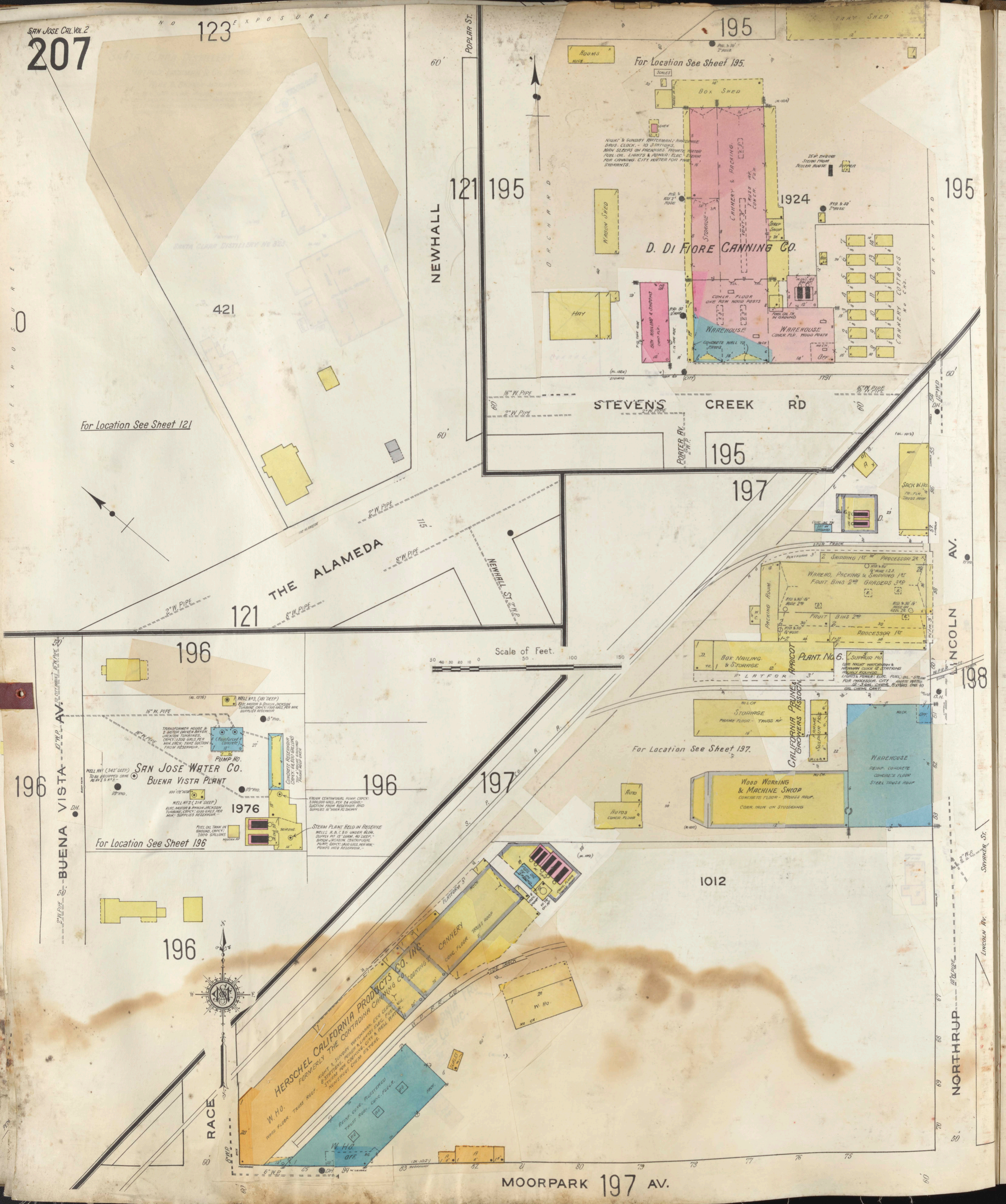
123
No Exposure
For Location See Sheet 121
421
0
Newhall
Poplar St.
121 195
The Alameda
2" W. Pipe
8" W. Pipe
115'
Newhall St. 2" W.P.
121
195
Rooms
For Location See Sheet 195.
Scales
Box Shed
Tray Shed
Oven
Night & Sunday Watchman: Hardinge Bros. Clock. - 10 Stations. Man sleeps on premises. Private water. Fuel: Oil. Lights & Power: Elec. Steam for canning. City water for fire hydrants.
Wagon Shed
Storage
Cannery & Packing
Truss 1st Fl. Concr.
Vent. 3'
Syrup Shop
25 HP. Engine Steam from Boiler House
Dipper
1924
Hyd. & 50' 2" Hose
Hyd. & 100' 2" Hose
D. Di Fiore Canning Co.
Orchard
Cannery Cottages No Chs.
Hay
Box Nailing & Shooks Concr. Flr.
Concr. Floor One Row Wood Posts
Warehouse
Concrete Wall to Eaves
Warehouse Concr. Flr. Wood Posts
Fuel Oil Tk. in Ground
Off.
(Bl. 1924)
1791
Stevens Creek Rd
16" W. Pipe
2" W. Pipe
Porter Av. 2" W.P.
195
197
Sack W. Ho. Fr. Flr. Truss Roof
Conc. Oil Tk. Set in Ground
Ir. Chs.
Spur Track
Platform 3'
Shipping 1st
Processor 2d
Wareho, Packing & Shipping 1st Fruit Bins 2nd Graders 3rd
Packing Room
Fruit Bins 2nd
Processor 1st
Hyd. & 50' 1½" Hose 1.2.3.
Hyd. & 50' 1½" Hose on Reel 2d
Box Nailing & Storage
Plant. No. 6.
Sulphur Ho.
One night watchman & Newman clock 12 stations hourly rounds. Lights & Power: Elec. Fuel: Oil. - Steam for processor. City & private water. 12 - 3 gal. chem. extgrs. One 40 gal. chem'l cart.
Platform 3'
California Prune & Apricot Growers Assocn.
Storage Frame Floor. - Truss Rf.
Frame Sulphur Hos.
For Location See Sheet 197.
Warehouse Reinf. Concrete Concrete Floor Steel Truss Roof
Wood Working & Machine Shop Concrete Floor - Truss Roof. Corr. Iron on Studding
Autos
Autos Concr. Floor
Lincoln Av.
198
W. P. R. R. Co.
Savaker St.
1012
Scale of Feet.
50 40 30 20 10 0 50 100 150
196
16" W. Pipe
Well No. 3, (181' Deep) Elec. Motor & Byron Jackson Turbine, Capcy: 1000 gals. per min. Supplies reservoir
Transformer House & 2 Motor Driven Byron Jackson Turbines. Capcy: 1,200 gals. per min. each; take suction from reservoir.
(Reinforced Concrete)
Pump Ho.
San Jose Water Co.
Buena Vista Plant
Well No. 1 (342' Deep) To be equipped same as No. 2 & No. 3.
Well No. 2 (214' Deep) Elec. Motor & Byron Jackson Turbine, Capcy: 1000 gals. per min. - Supplies reservoir.
Concrete Reservoir. Capcy: 64,800 gallons Top 4' above ground Frame roof over
Krogh centrifugal pump, capcy: 3,000,000 gals. per 24 hours. - Suction from reservoir and supplies 16" main as shown
1976
Fuel oil tank in ground, capcy: 2000 gallons
Steam Plant Held in Reserve Wells A, B, C & D under bldg. Supply pit 12' diam. 40' deep. - Byron Jackson centrifugal pump, capcy: 1400 gals. per min. - Pumps into reservoir.
For Location See Sheet 196
Buena Vista Av.
196
196
197
S. P. R. R.
Herschel California Products Co. Inc.
Formerly The Contadina Canning Co.
Night & Sunday watchman. Eco clock. 8 stations. Power & lights: Elec. Fuel: Oil. Steam for cooking. City & well water. Numerous chem. extgrs.
W. Ho. Wood Floor. Truss Roof.
Cooking 2d
Cannery Conc. Floor Truss Roof
Platform 3'
Fuel Oil Tk. in Ground
Conc. Floor Truss Roof
W. Tk. on Rf.
Reinf. Conc. Pilastered Truss Roof. Conc. Floor.
W. Ho.
Off.
W. P. R. R. Co.
Side Track
W. Ho.
Scales
Race
Northrup
Moorpark 197 Av.

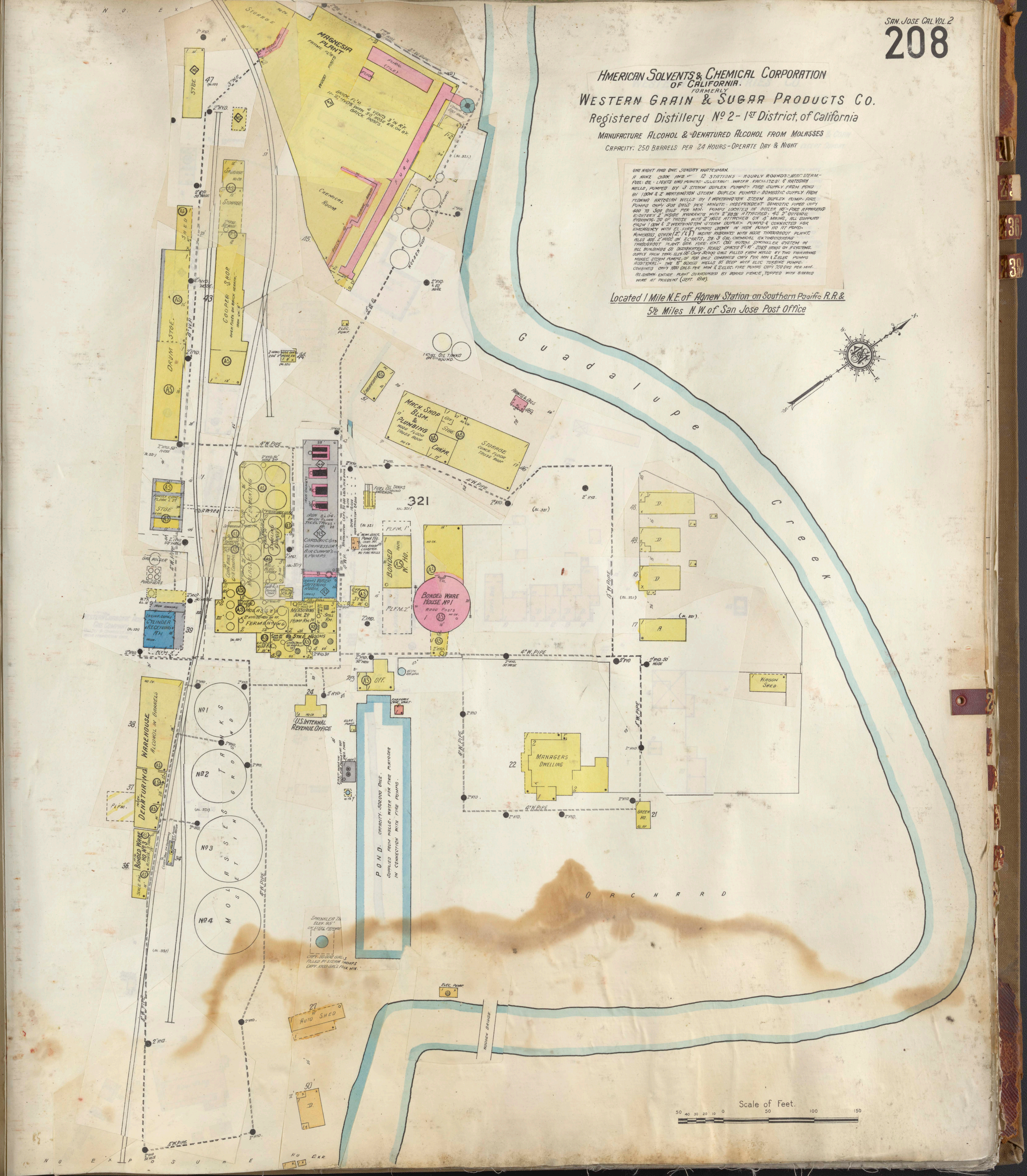

American Solvents & Chemical Corporation of California.

formerly

Western Grain & Sugar Products Co.

Registered Distillery No. 2 - 1st District, of California

Manufacture Alcohol & Denatured Alcohol from Molasses

Capacity: 250 Barrels per 24 Hours - Operate Day & Night

One night and one Sunday watchman.

A Nanz clock and 12 stations - hourly rounds:- Heat: Steam.- Fuel: Oil. Lights and power: Electric. Water facilities: 6 artesian wells, pumped by 3 steam duplex pumps:- Fire supply from pond by 1 Dow & 2 Worthington steam duplex pumps.- Domestic supply from flowing artesian wells by 1 Worthington steam duplex pump. Fire pumps cap'y 900 gal's per minute. Independent domestic pipes cap'y 400 to 500 gals per min. Pumps located in boiler ho:- Fire apparatus: Eighteen 2" inside hydrants with 2" hose attached. 45 2" outside hydrants. 20 of these with 2" hose attached on 4" mains, all supplied from 1 Dow & 2 Worthington steam duplex pumps & connected for emergency with el. fire pumps shown in iron pump ho at pond. Numerous, other (2", 1" & 3/4") inside hydrants with hose throughout plant. Also 400' 2" hose on 2 carts, 26 3 gal. chemical extinguishers throughout plant. Gen. Fire. Ext. Co's autom. sprinkler system in all buildings so designated. Heads spaced 8' x 10' - 2069 heads on 11 systems. Supply from tank. Elev. 95'. Cap'y 50,000 gals filled from wells by two Fairbanks Morse steam pumps, of 1100 gals combined cap'y per min & 2 elec pumps additional:- two 16" bored wells 85' deep with elec turbine pumps. Combined cap'y 1600 gals. per min & 2 elec. fire pumps cap'y 750 gas. per min. as shown. Entire plant surrounded by board fence, topped with barbed wire at present (Sept. 1918).

Located 1 Mile N.E. of Agnew Station on Southern Pacific R.R. & 5½ Miles N.W. of San Jose Post Office

No Exposure
Storage
No Ch.
Magnesia Plant
Frame Fl'rs
Wood Posts
Furn. (Tile)
Furn.
Brick Fl'r. 4 vents 3' in Rf. 11-2" Hyds. with 50' hose ea. on Rf. Brick posts.
Conc. Ch. 200' high.
Chemical Room
Frame Above
Brick
Furn
3" W. Pipe
2" Hyd. 50' Hose
(Bl. 321)
Tanks on Ground
Wooden Slop
Elec. Pump
Fuel Oil Tanks on Ground
Stge
47
Storage
Shed
Cooper Shop
Open fires on brick hearth.
43
Drum Stge.
4" W.P.
2 Hand hose carts 200' 2" hose ea.
44
Laboratory
51
Mach. Shop Blsm. & Plumbing
Wood Floor Truss Roof
Off.
Stge.
Carpr.
Storage
Concr. Floor Truss Roof
Paints & Oils
46½
Guadalupe Creek
4" W. Pipe
2" Hyd.
321
Fuel Oil Tanks Underground
Partly Conc. Floor 1. 2d
Stge
Conveyer
Fermenting
Singling Rooms
Separator
Elevator Motor
Corn Bins Crib Constr.
Molasses
Mill Bldg. Cooker
Refuse Tank
Iron Bldg. Brick Floor Steel Truss Rf.
Iron Chimneys
Carbonic Gas Compressor Air Compr's. & Pumps.
(Conc.) Water Softening Room.
Worthington Capy. 30,000 gals. per hour
Dow 8,000
Dow 18,000
Worthington 24,000
6" Reinf. Concr. Pump Ho. Conc. Rf. Fire Proof Constrn. No Fire Walls
Plfm. 1'
Bonded W. Ho.
Plfm. 2'
Bonded Ware House No. 1
Wood Posts
Gas Holder
Purifiers
W. Tk. El. 12'
Iron Awning
(Reinf. Conc.) Cylinder Receiving R'm
39
Molasses Fermenting
Measuring Rm. 2d Pump Rm. 1st
Still Rm.
Still Rooms
Water Tank on Roof Elev. 75'
Off. 2d Stge.
Bridge
Off.
23
W. Tk. on Gro.
24
U.S. Internal Revenue Office
Fireproof Conc. Vault.
Elec. Pump
48
49
16
17
D.
A
Wagon Shed
4" W. Pipe
Managers Dwelling
22
Green Ho.
21
Warehouse Alcohol in Barrels
38
Denaturing
37
Plfm.
Bonded Ware Ho. No. 3 Alcohol 3 Tanks
Scale Rm.
36
Molasses Pump Elec. Motor
34
No. 1
No. 2
No. 3
No. 4
Molasses Tanks Setting on Ground
Pond. Capacity. 500,000 Gals.
Supplied from wells. Water for fire purposes in connection with fire pumps.
Sprinkler Tank Elev. 95' on Steel Frame
Capy. 50,000 Gals filled by steam pumps Capy. 1000 gals. per min.
Orchard
Auto Shed
27
Wooden Bridge
50
No Exposure
Shafter St.
Lincoln Av.
Scale of Feet.
50 40 30 20 10 0 50 100 150

SANTA CLARA, CAL.

SANTA CLARA COUNTY.

1915

POPULATION: 6,500.

PREVAILING WINDS: NORTH IN SUMMER, SOUTH IN WINTER.

WATER FACILITIES: MUNICIPAL OWNERSHIP. DIRECT PRESSURE SYSTEM. WATER FROM 5-BORED WELLS, AVGE. 250' DEEP, 3-OF THEM LOC. AT WATER WORKS SHEET 216, & 2-IN BLOCK 533, SHEET 212. WATER FLOWS INTO 60,000 GAL. BRICK CISTERN AT WATER WORKS & IS PUMPED DIRECTLY INTO MAINS BY 3-ELEC. PUMPS, COMBINED CAPY. 3200 GALL. P.M. - A TRIPLE EXPANSION DOW STM. PUMP CAPY. 1400 GALL. P.M. IN RESERVE. STEAM UP AT ALL TIMES. A 100.000 GAL. STGE. TANK ELEV. 100', LOC. COR. MAIN & SANTA CLARA STS., SHEET 222, ACTS AS EQUALIZER ON SYSTEM. AVGE. DAILY CONSUMPTION IN SUMMER 2.000.000 GALS. PRESSURE 43 LBS. PER SQ. IN. FIRE PRESS. 80 TO 110 LBS. 160-FIRE HYDRANTS, 12-OF WHICH ARE DBL. EMERGENCY SUPPLY FROM PRATT LOW CANNERY THRU 8" MAIN.

FIRE DEPT. - VOLUNTEERS, 4 CO'S. OF 30 MEMBERS EACH. 1-SEAGRAVE AUTO COMB. HOSE & CHEM. WITH 2-40 GAL. CHEM. TKS & 1200'-2½" HOSE, KEPT IN GARAGE BACK OF CITY HALL (SHEET 218) PAID MAN DAY & NIGHT. 1-AUTO HOSE WAGON, 1200'-2½" HOSE. AT CITY HALL (SHEET 218). 1-H.&L. TRUCK, (BL. 405-SHEET 222) GAMEWELL FIRE ALARM SYSTEM, 21-BOXES REGISTERING AT WATER WORKS, FROM WHICH SIGNALS ARE BLOWN BY WHISTLE

TOWN LEVEL. MAIN STS. PAVED. - ELEC. LTS.

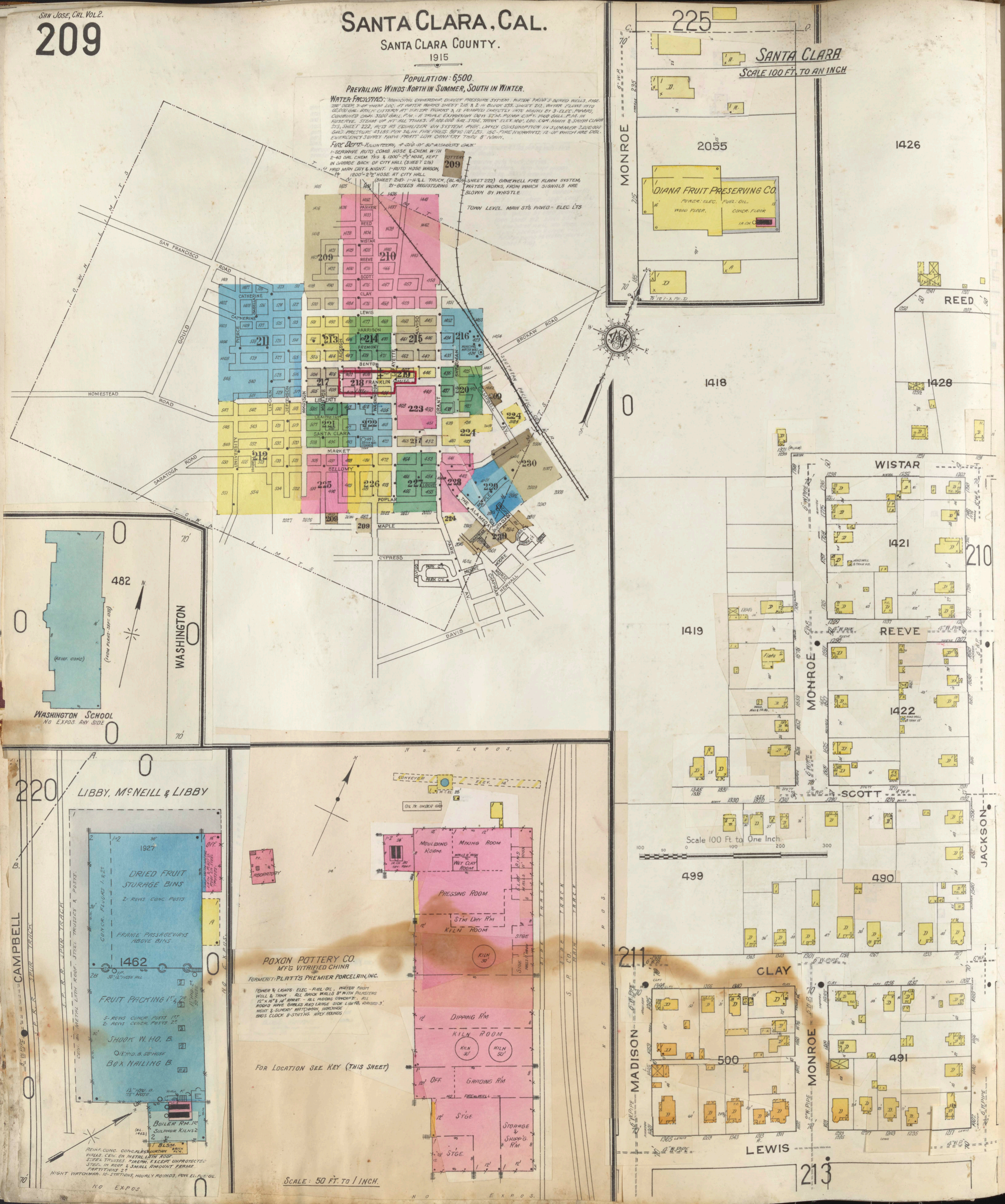
TOWN LIMITS
SAN FRANCISCO ROAD
HOMESTEAD ROAD
SARATOGA ROAD
GOULD
BROKAW ROAD
SOUTHERN PACIFIC
POTTERY 209
PARKER
REED
WISTAR
REEVE
SCOTT
CLAY
LEWIS
CATHERINE
HARRISON
FREMONT
BENTON
FRANKLIN
LIBERTY
LEXINGTON
SANTA CLARA
MARKET
BELLOMY
POPLAR
MAPLE
CYPRESS
DAVIS
THE ALAMEDA
209
210
211
212
213
214
215
216
217
218
219
220
221
222
223
224
225
226
227
228
229
230
225
SANTA CLARA
SCALE 100 FT. TO AN INCH
MONROE
2055
DIANA FRUIT PRESERVING CO.
POWER: ELEC. FUEL: OIL.
WOOD FLOOR. CONCR. FLOOR
1426
REED
1418
1428
WISTAR
1421
210
1419
REEVE
1422
SCOTT
JACKSON
Scale 100 Ft. to One Inch.
499
490
211
CLAY
MADISON
500
491
LEWIS
213
482
WASHINGTON
WASHINGTON SCHOOL
NO EXPOS. ANY SIDE
220
LIBBY, McNEILL & LIBBY
CAMPBELL
1927
DRIED FRUIT STORAGE BINS
FRAME PASSAGEWAYS ABOVE BINS
1462
FRUIT PACKING 1ST & 2D
SHOOK W.HO. B
BOX NAILING B
BOILER RM.
SULPHUR KILNS
BLSM.
NO EXPOS.
POXON POTTERY CO.
MFG. VITRIFIED CHINA
FORMERLY: PLATT'S PREMIER PORCELAIN, INC.
CONVEYER
MOULDING ROOM
MIXING ROOM
WET CLAY ROOM
PRESSING ROOM
STM DRY RM
KILN ROOM
DIPPING RM.
KILN ROOM
GRADING RM
OFF.
STGE.
STORAGE & SHIPP'G RM
LABORATORY
S. P. CO. MAIN TRACK
FOR LOCATION SEE KEY (THIS SHEET)
SCALE: 50 FT. TO 1 INCH.

SANTA CLARA

SCALE 100 FT. TO AN INCH

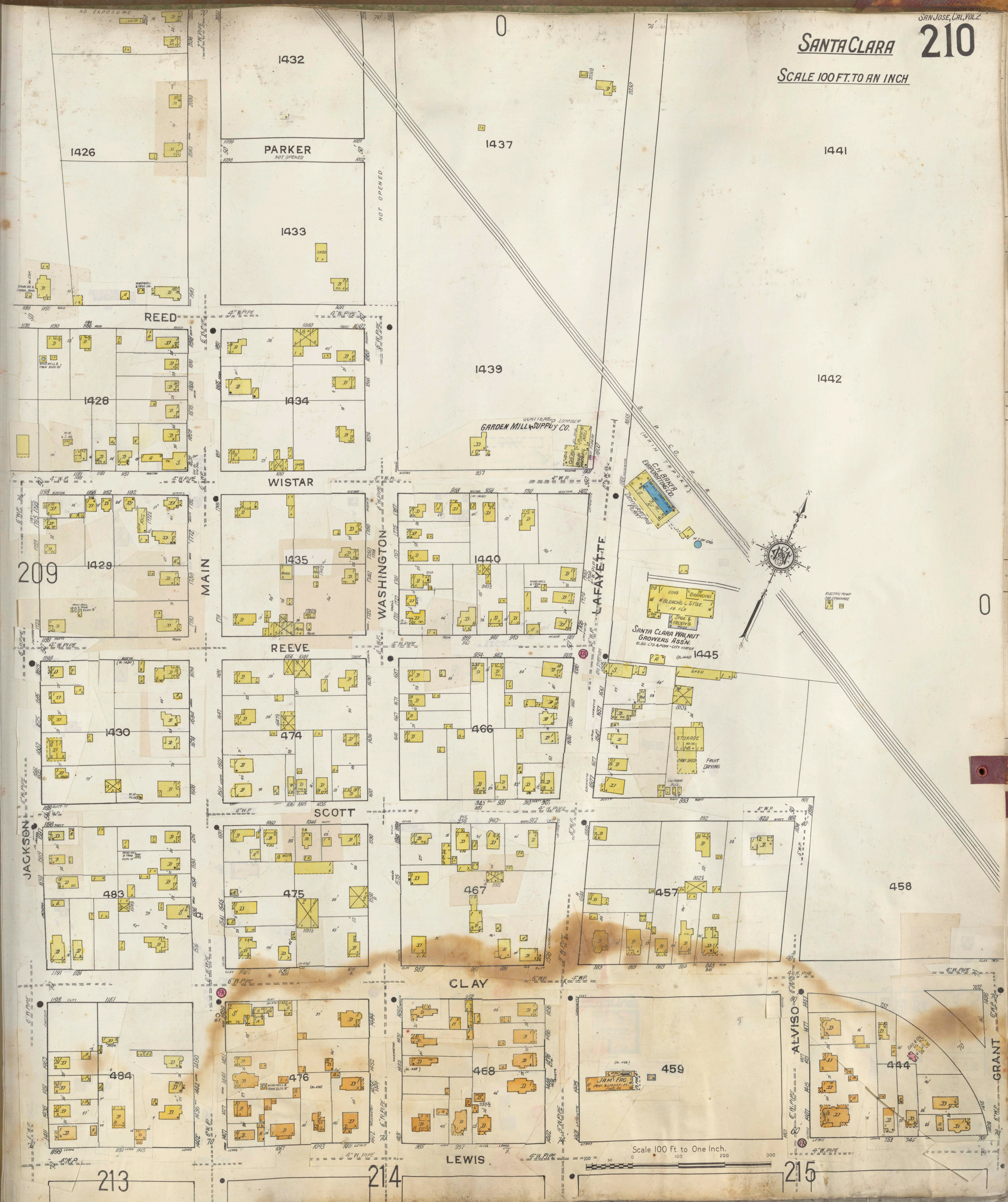
NO EXPOSURE
1426
1432
PARKER
NOT OPENED
NOT OPENED
1433
0
1437
1441
REED
4" W. PIPE
6" W. PIPE
1428
1434
1439
1442
GARDEN MILL & SUPPLY CO.
SCATTERED LUMBER
PLANING MILL
BUILD'G MATERIAL
WOOD FLOORS
S. P. CO. R. R. (MAIN TRACKS)
C. H. BAKER EVAPORATING CO.
DEHYDRATING PLANT
W.T. ON GR'D.
WISTAR
4" W.P.
8" W.P.
1429
1435
1440
209
MAIN
WASHINGTON
LAFAYETTE
WIND MILL & TANK HO.
BINS
BRANDING
BLEACH'G & ST'GE.
FR. FL'R.
OFF.
STGE. & RECEIV'G.
NO CH.
SANTA CLARA WALNUT GROWERS ASS'N.
ELEC. L'TS. & POW. - CITY WATER
(BL. 1445)
1445
SHED
OIL STATION
STORAGE
NO CH.
TRAY SHED
FRUIT DRYING
SULPHUR HO'S.
ELECTRIC PUMP FOR SEWERAGE
0
REEVE
1430
474
466
SCOTT
853
852
JACKSON
483
475
467
457
458
CLAY
484
476
468
459
(B. 459)
JAM FAC.
POW. & LIGHTS: EL.
FUEL: OIL
PLFM.
ALVISO
444
GRANT
LEWIS
6" W. PIPE
8" W. PIPE
Scale 100 Ft. to One Inch.
100
50
0
100
200
300
213
214
215

San Jose Cal. Vol. 2

211

SANTA CLARA

SCALE 100 FT. TO AN INCH

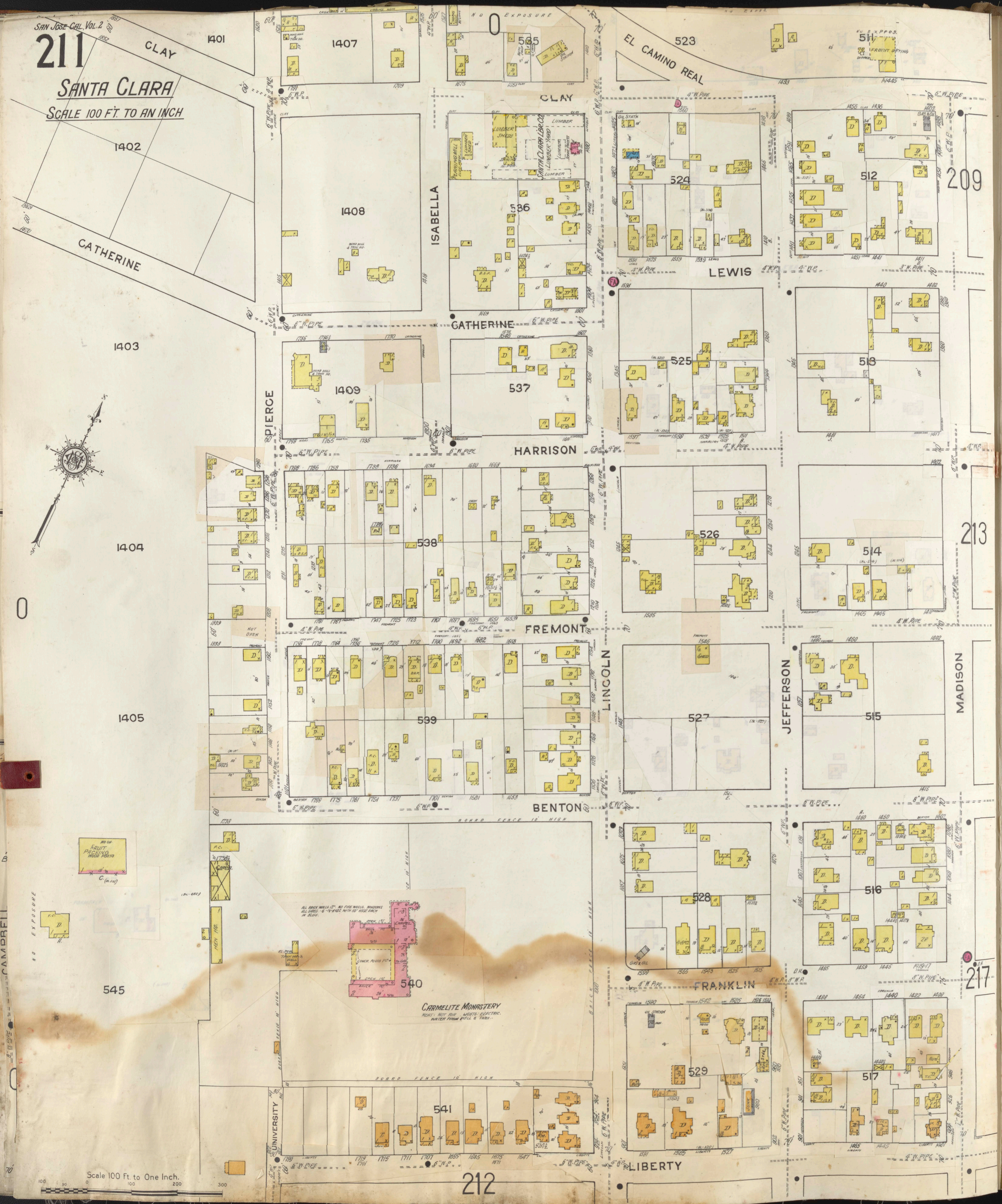
CLAY
EL CAMINO REAL
CATHERINE
LEWIS
HARRISON
FREMONT
BENTON
FRANKLIN
LIBERTY
ISABELLA
PIERCE
LINCOLN
JEFFERSON
MADISON
UNIVERSITY
CAMPBELL
1401
1407
565
523
511
1402
1408
536
524
512
209
1403
1409
537
525
513
1404
538
526
514
213
1405
539
527
515
545
540
528
516
217
541
529
517
212
0
NO EXPOSURE
SANTA CLARA LBR. CO. LUMBER YARD
LUMBER SHEDS
LUMBER SHED
PLANING MILL
LUMBER
OIL STATION
AUTO CAMP
FRUIT DRYING
FRUIT PACKING
NOT OPEN
GAS & OIL
6" W. PIPE
4" W. PIPE
BOARD FENCE 10' HIGH
ALL BRICK WALLS 12". NO FIRE WALLS. WINDOWS ALL SIDES. - 6 - 1½" HYDS. WITH 50' HOSE EACH IN BLDG.
CHAPEL
CONCR. POSTS 1ST
OPEN 1ST
BRICK
TANK HO. & WELL
EL. POW.
CARMELITE MONASTERY
HEAT: HOT AIR. LIGHTS: ELECTRIC. WATER FROM WELL & TANK.
Scale 100 Ft. to One Inch.
100
0
100
200
300

SANTA CLARA

SAN JOSE CAL. VOL. 2

SCALE 100 FT. TO AN INCH

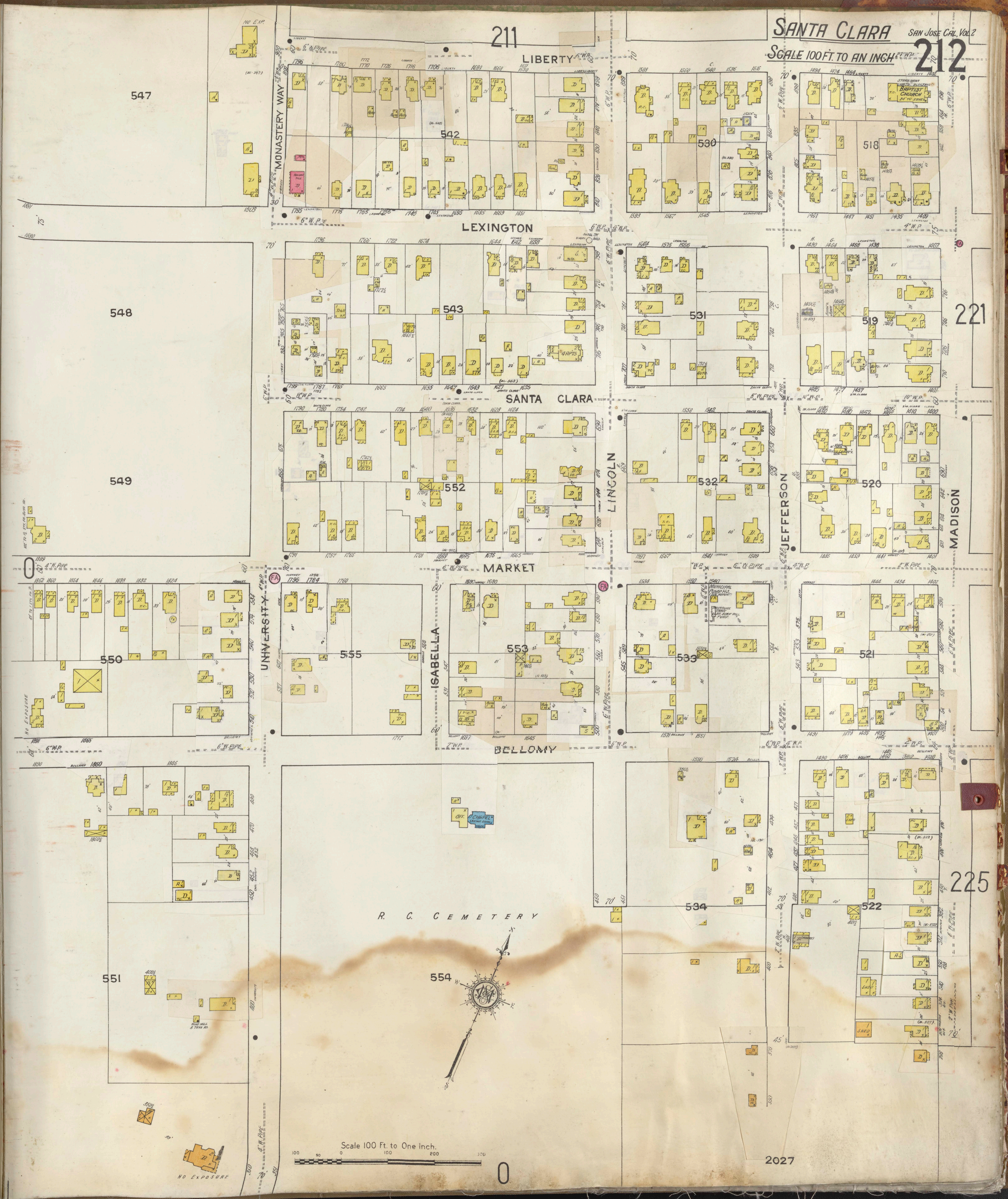
211
LIBERTY
LEXINGTON
SANTA CLARA
MARKET
BELLOMY
MONASTERY WAY
UNIVERSITY
ISABELLA
LINCOLN
JEFFERSON
MADISON
547
548
549
550
551
542
543
552
555
553
554
530
531
532
533
534
518
519
520
521
522
221
225
BAPTIST CHURCH
R. C. CEMETERY
NO EXPOSURE
Scale 100 Ft. to One Inch.
100 50 0 100 200 300
0
2027

San Jose Cal. Vol. 2

San Jose Cal. Vol. 2

213

SANTA CLARA

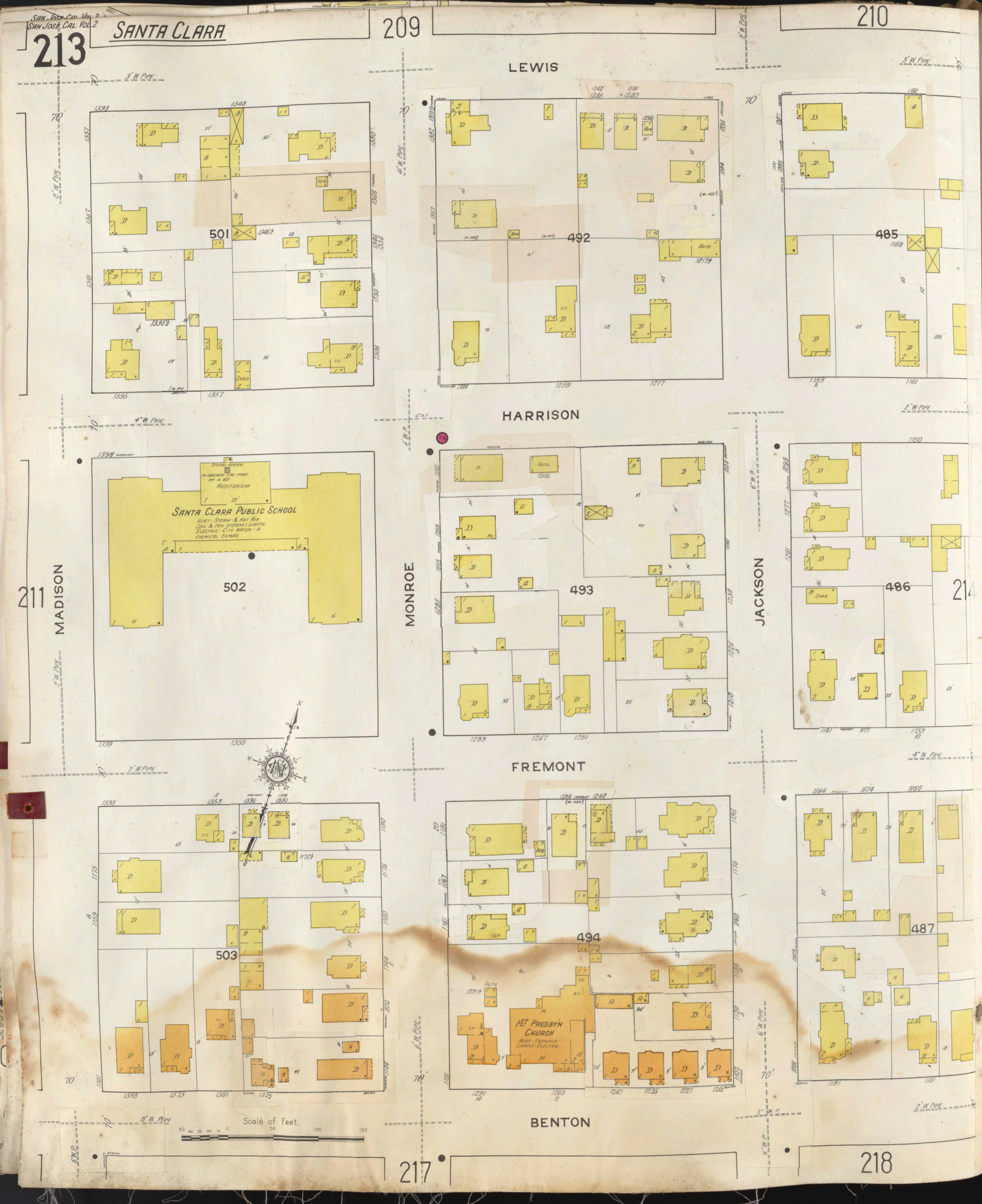
209
210
LEWIS
HARRISON
FREMONT
BENTON
MADISON
MONROE
JACKSON
211
214
217
218
501
502
503
492
493
494
485
486
487
SANTA CLARA PUBLIC SCHOOL
HEAT: STEAM & HOT AIR
(COIL & FAN SYSTEM.) LIGHTS:
ELECTRIC. CITY WATER. 4
CHEMICAL EXTGRS
AUDITORIUM
STEAM HEATER
1ST PRESBYN CHURCH
HEAT: FURNACE
LIGHTS: ELECTRIC
3" W. PIPE
4" W. PIPE
2" W. PIPE
6" W. PIPE
8" W. PIPE
Scale of Feet.
50 40 30 20 10 0 50 100 150

SANTA CLARA

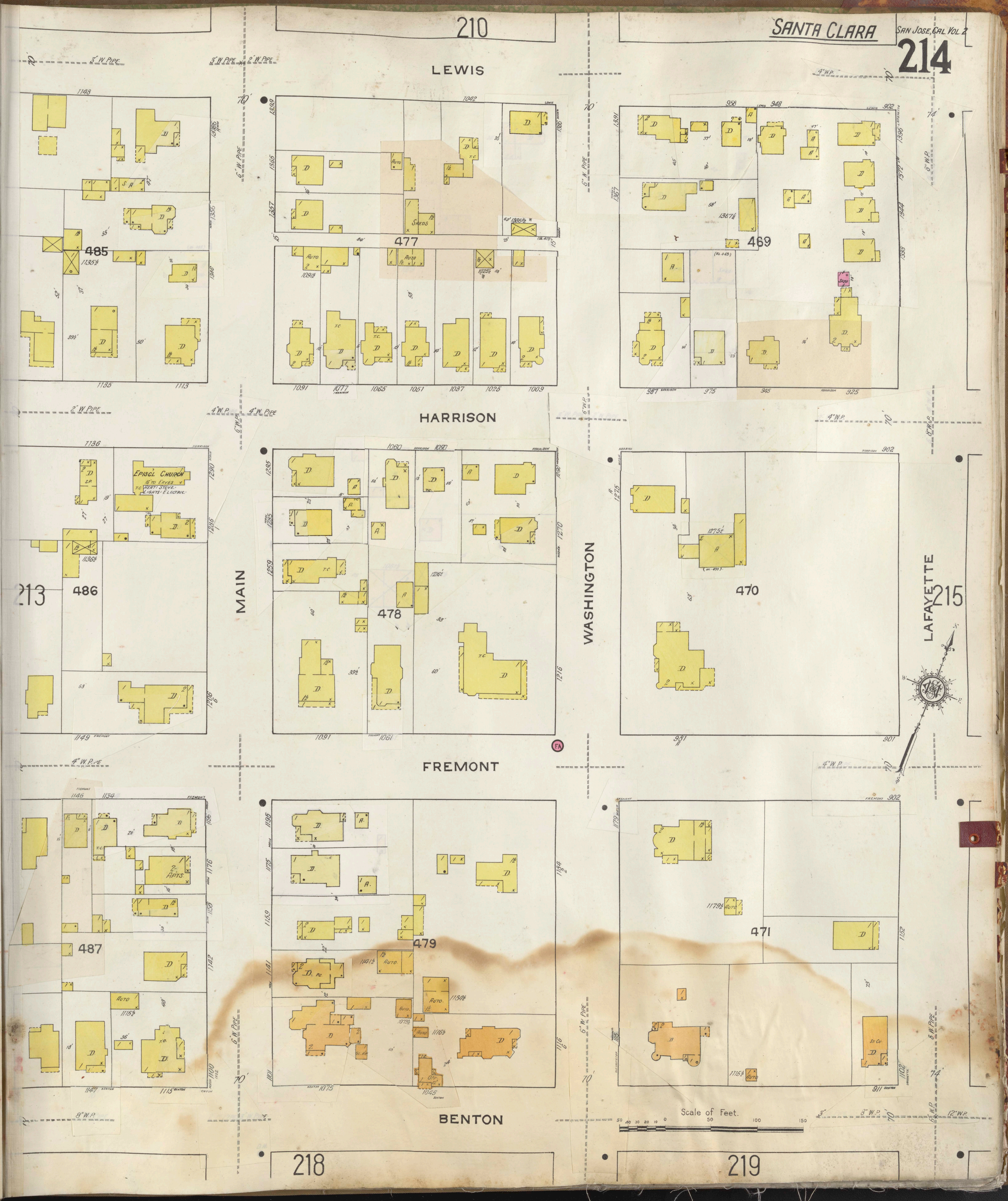
210
LEWIS
HARRISON
FREMONT
BENTON
MAIN
WASHINGTON
LAFAYETTE
485
477
469
486
478
470
487
479
471
213
215
218
219
EPISCL. CHURCH
16' TO EAVES
HEAT: STOVE
LIGHTS: ELECTRIC
SHEDS
AUTO
APTS
St. Cr.
3" W. PIPE
2" W. PIPE
4" W. PIPE
6" W. PIPE
8" W. P.
12" W. P.
FA
1148
1135
1113
1042
1091
1077
1065
1051
1037
1025
1009
956
948
902
987
975
945
925
1136
1060
1050
902
1149
1091
1061
931
901
1146
1134
902
1147
1115
1075
1045
911
Scale of Feet.
50 40 30 20 10 0 50 100 150

SAN JOSE, CAL. VOL. 2.

215

SANTA CLARA

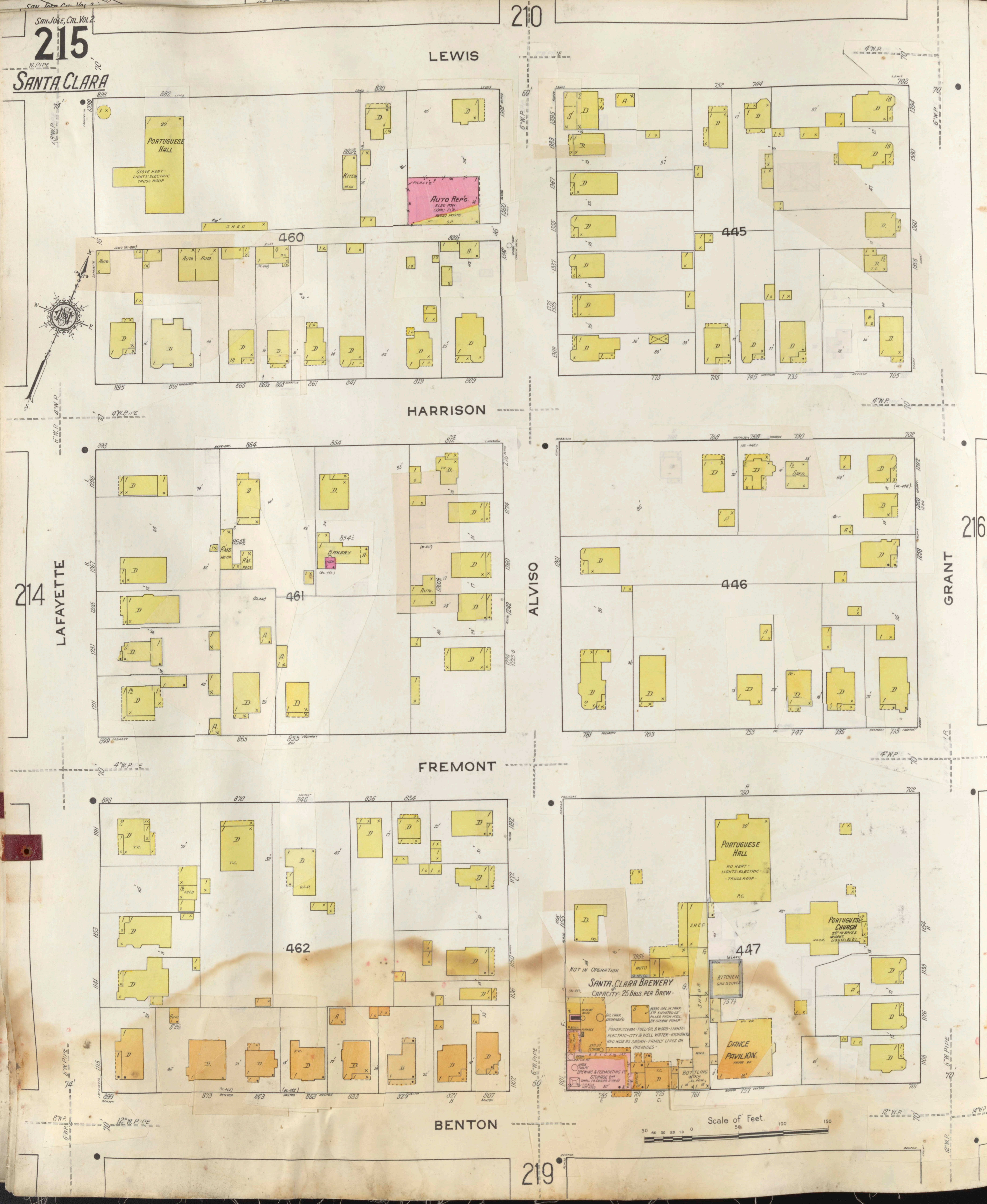

210
LEWIS
HARRISON
FREMONT
BENTON
LAFAYETTE
ALVISO
GRANT
214
216
219
460
445
461
446
462
447
PORTUGUESE HALL
STOVE HEAT - LIGHTS: ELECTRIC - TRUSS ROOF
SHED
AUTO REP'G.
ELEC. POW. CONC. FLR. WOOD POSTS
BAKERY
PORTUGUESE HALL
NO HEAT - LIGHTS: ELECTRIC - TRUSS ROOF
PORTUGUESE CHURCH
NOT IN OPERATION
SANTA CLARA BREWERY
CAPACITY: 25 BBLS. PER BREW -
8000 GAL. W. TANK 5TH ELEVATED 65' - FILLED FROM WELL BY STEAM PUMP
OIL TANK UNDERGR'D
FURNACE
POWER: STEAM - FUEL: OIL & WOOD - LIGHTS: ELECTRIC - CITY & WELL WATER - HYDRANTS AND HOSE AS SHOWN - FAMILY LIVES ON PREMISES -
BREW KETTLE 1ST
MASH TUB 1ST
BREWING & FERMENTING 1ST
STORAGE 2ND
SMALL FR. COOLER 3' ON RF
OLD KILN NOT USED
OFFICE
BOTTLING WKS
EL. POW.
SHEDS
KITCHEN GAS STOVES
DANCE PAVILION
TRUSS RF.
W. PIPE
4" W. PIPE
6" W. PIPE
12" W. PIPE
Scale of Feet.
50 40 30 20 10 0 50 100 150

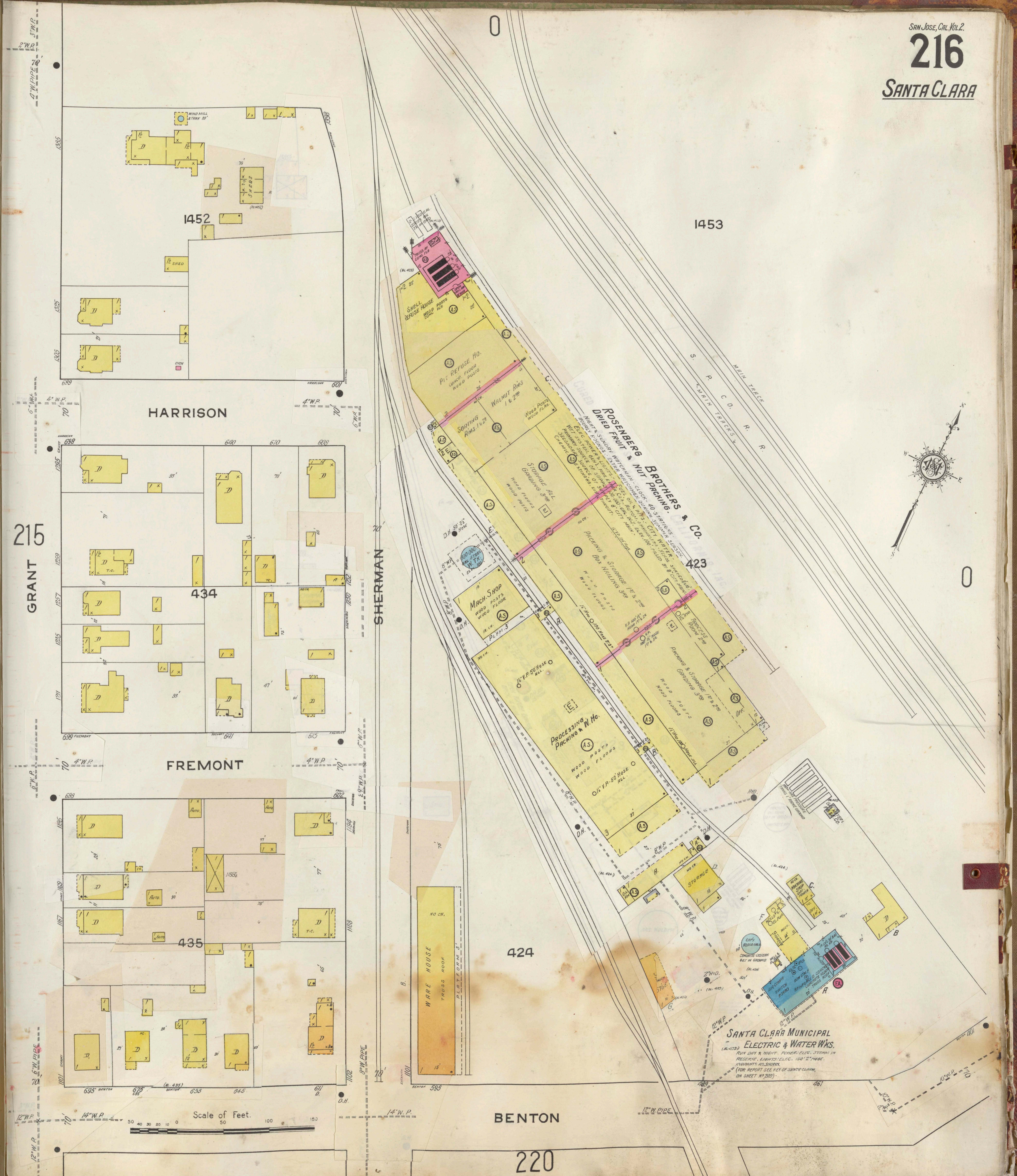
0
1452
1453
HARRISON
FREMONT
BENTON
GRANT
SHERMAN
215
434
435
424
423
220
S. P. CO. R. R.
MAIN TRACK
MAIN TRACKS
ROSENBERG BROTHERS & CO.
DRIED FRUIT & NUT PACKING.
NIGHT & SUNDAY WATCHMAN - CLOCK - 40 STATIONS
HOURLY ROUNDS: EXTRA WATCHMEN DURING SUMMER SEASON.
ELEC. POWER & LIGHTS: FUEL OIL & PITS: CITY WATER
WET SYSTEM. GEN'L. FIRE EXTGR. CO'S. AUTOM. SPRINKLERS - HEADS SPACED 8'x10'.
PRIMARY SOURCE OF SUPPLY 100.000 GAL. W.T. ELEV. 100'. FILLED BY 8" CITY MAIN.
SECONDARY SOURCE OF SUPPLY 8" CITY MAIN.
CHEMIC. EXTING'RS. DIST'D THROUT.
SHELL REFUSE HOUSE
PIT REFUSE HO.
WALNUT RMS 1 & 2ND
SORTING RMS. 1 & 2ND
STORAGE ALL GRADING 3RD
PACKING & STORAGE 1ST & 2ND BOX NAILING 3RD
PACKING & STORAGE 1ST & 2ND GRADING 3RD
PROCESSING ROOM
PROCESSING, PACKING & W. HO.
MACH. SHOP
WOOD POSTS WOOD FLOORS
W. TK.
STORAGE
WARE HOUSE
TRUSS ROOF
PLATFORM
SANTA CLARA MUNICIPAL ELECTRIC & WATER W'KS.
RUN DAY & NIGHT. POWER: ELEC. STEAM IN RESERVE. LIGHTS: ELEC. 150' 2" HOSE. HYDRANTS AS SHOWN.
(FOR REPORT SEE KEY OF SANTA CLARA, ON SHEET No 209)
CAP'Y. 60,000 GALS.
CONCRETE CISTERN SET IN GROUND
WELL & EL. PUMP
AIR COMPR
SWITCH BOARD
REINFORCED CONCRETE
CONCRETE FLOOR
TRUSS ROOF
F.A.
12" W.P.
14" W.P.
4" W.P.
8" W.P.
10" W.P.
Scale of Feet.
50 40 30 20 10 0 50 100 150

San Jose Cal. Vol. 2

217

SANTA CLARA

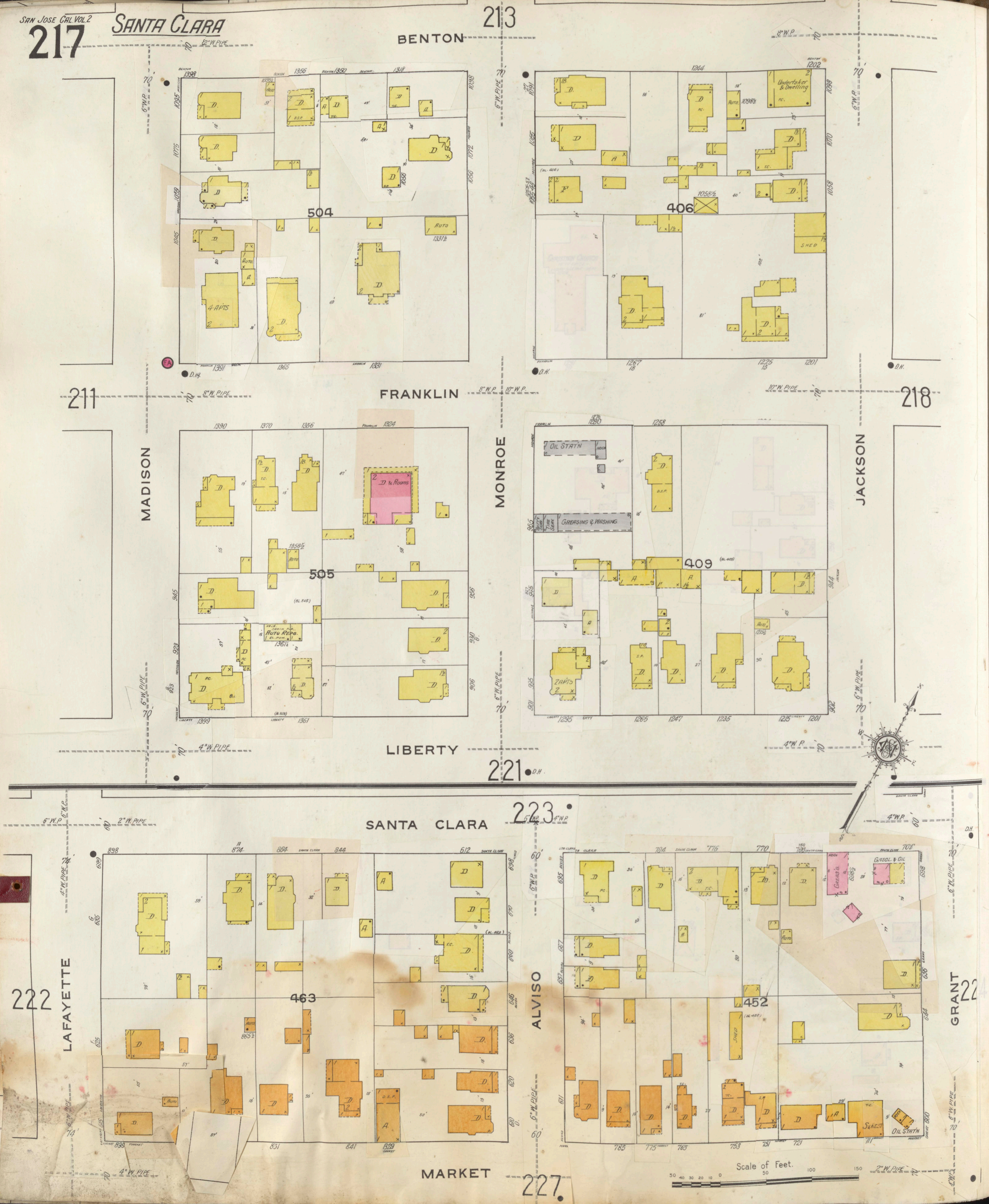
213
BENTON
12" W. Pipe
8" W.P.
211
FRANKLIN
8" W. Pipe
6" W.P.
10" W.P.
10" W. Pipe
218
MADISON
MONROE
JACKSON
504
406
505
409
Undertaker & Dwelling
Auto
4 Apts
Shed
Oil Stat'n
Greasing & Washing
D. & Rooms
Auto Repg.
2 Apts
LIBERTY
4" W. Pipe
4" W.P.
221
D.H.
F.A.
SANTA CLARA
223
6" W.P.
2" W. Pipe
4" W.P.
LAFAYETTE
ALVISO
GRANT
222
22
463
452
Garage
Gasol. & Oil
Shed
Oil Stat'n
MARKET
4" W. Pipe
2" W. Pipe
227
Scale of Feet.
50 40 30 20 10 0 50 100 150

SANTA CLARA

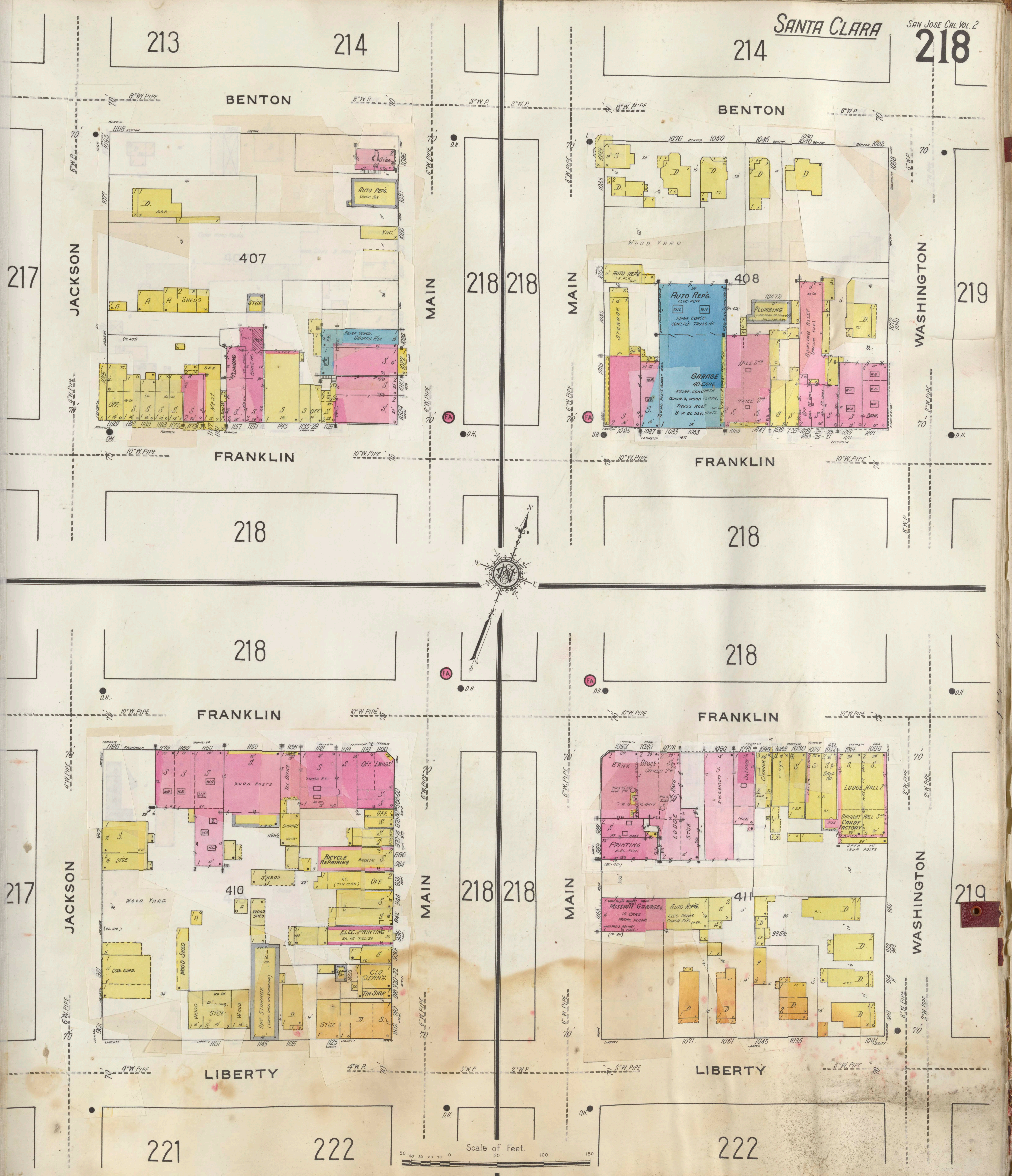
BENTON
FRANKLIN
LIBERTY
JACKSON
MAIN
WASHINGTON
213
214
217
218
219
221
222
407
408
410
411
8" W. PIPE
10" W. PIPE
6" W. PIPE
4" W. PIPE
3" W. P.
2" W. P.
D.H.
FA
AUTO REPG.
GARAGE 40 CARS
PLUMBING
REINF. CONCR. CHURCH RM.
MEAT
OFF.
DRUGS
BANK
HALL 2ND
BOWLING ALLEY
WOOD YARD
SHEDS
STGE
STORAGE
BICYCLE REPAIRING
ELEC. PRINTING
CLO. CLEANG.
TIN SHOP
HAY STORAGE
WOOD SHED
COAL SHED
MISSION GARAGE 10 CARS
AUTO RPG.
PRINTING
LODGE
LODGE HALL 2ND
BANQUET HALL 3RD
CANDY FACTORY
BAKE
TEL. OFFICE
WOOD POSTS
Scale of Feet.
50 40 30 20 10 0 50 100 150

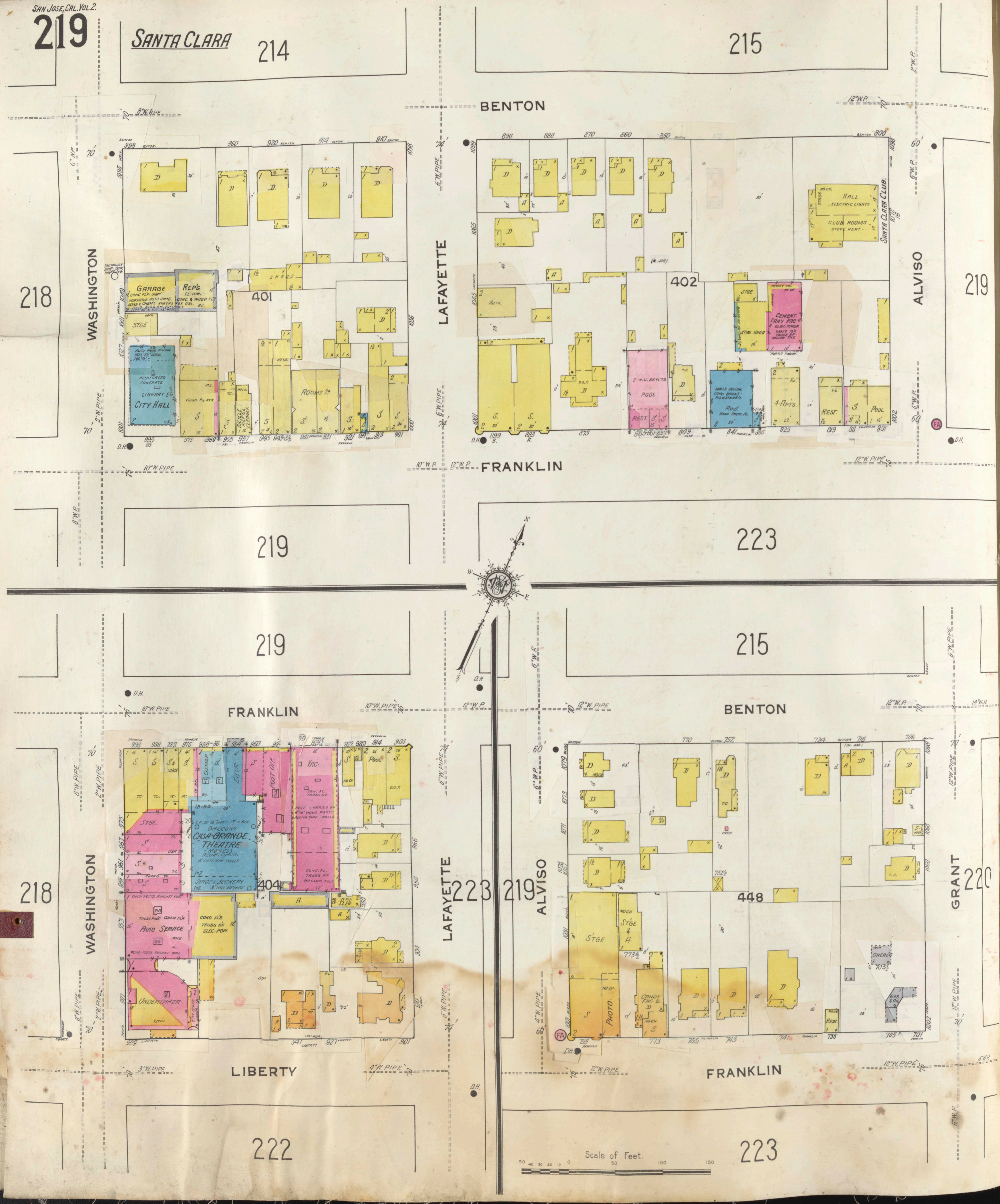
SANTA CLARA
214
215
BENTON
FRANKLIN
LIBERTY
WASHINGTON
LAFAYETTE
ALVISO
GRANT
218
219
223
220
222
401
402
404
448
GARAGE
REP'G
CITY HALL
LIBRARY
REINFORCED CONCRETE
STGE
SHEDS
ROOMS 2nd
HALL
CLUB ROOMS
SANTA CLARA CLUB
CEMENT TRAY FAC.
POOL
REST
4 APTS.
CASA GRANDE THEATRE
BALCONY
POST OFF.
VAC.
AUTO SERVICE
UNDERTAKER
STGE & A.
CANDY FAC.
PHOTO
GARAGE
8" W. PIPE
10" W. PIPE
12" W. PIPE
6" W. PIPE
D.H.
Scale of Feet.
50 40 30 20 10 0 50 100 150

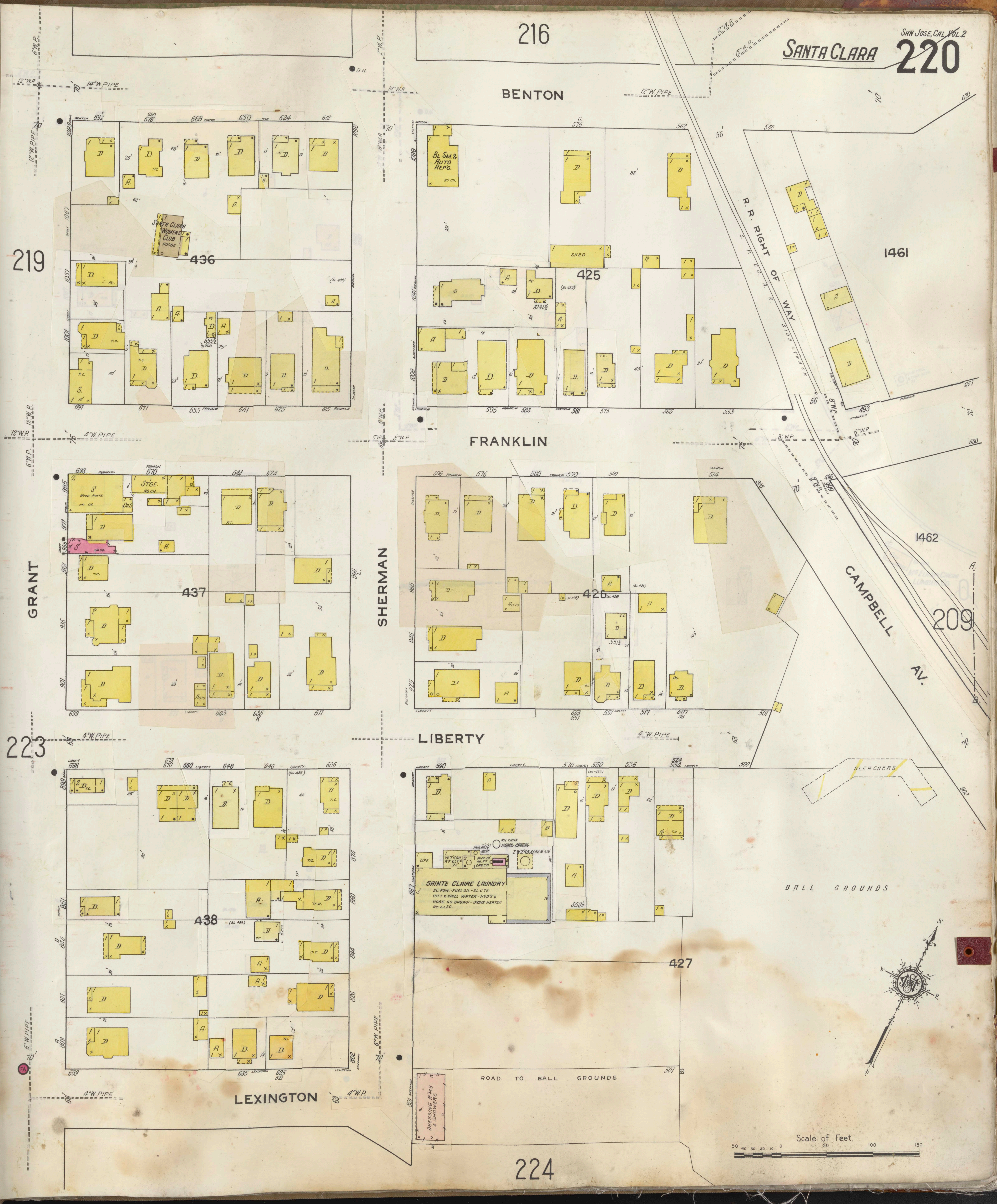
216
BENTON
219
GRANT
SHERMAN
FRANKLIN
LIBERTY
LEXINGTON
223
224
209
CAMPBELL AV.
R.R. RIGHT OF WAY
S.P. CO. R.R.
SIDE TRACK
1461
1462
436
425
437
426
438
427
SANTA CLARA WOMENS CLUB ADOBE
BL. SM. & AUTO REPG. NO CH.
SHED
STGE NO CH.
SAINTE CLAIRE LAUNDRY
EL. POW. - FUEL OIL - ELECTS
CITY & WELL WATER - HYD'S &
HOSE AS SHOWN - IRONS HEATED
BY ELEC.
OFF.
BALL GROUNDS
BLEACHERS
ROAD TO BALL GROUNDS
DRESSING R'MS & SHOWERS
12" W.P.
14" W. PIPE
12" W. PIPE
8" W.P.
6" W.P.
4" W. PIPE
6" W. PIPE
Scale of Feet.
50 40 30 20 10 0 50 100 150

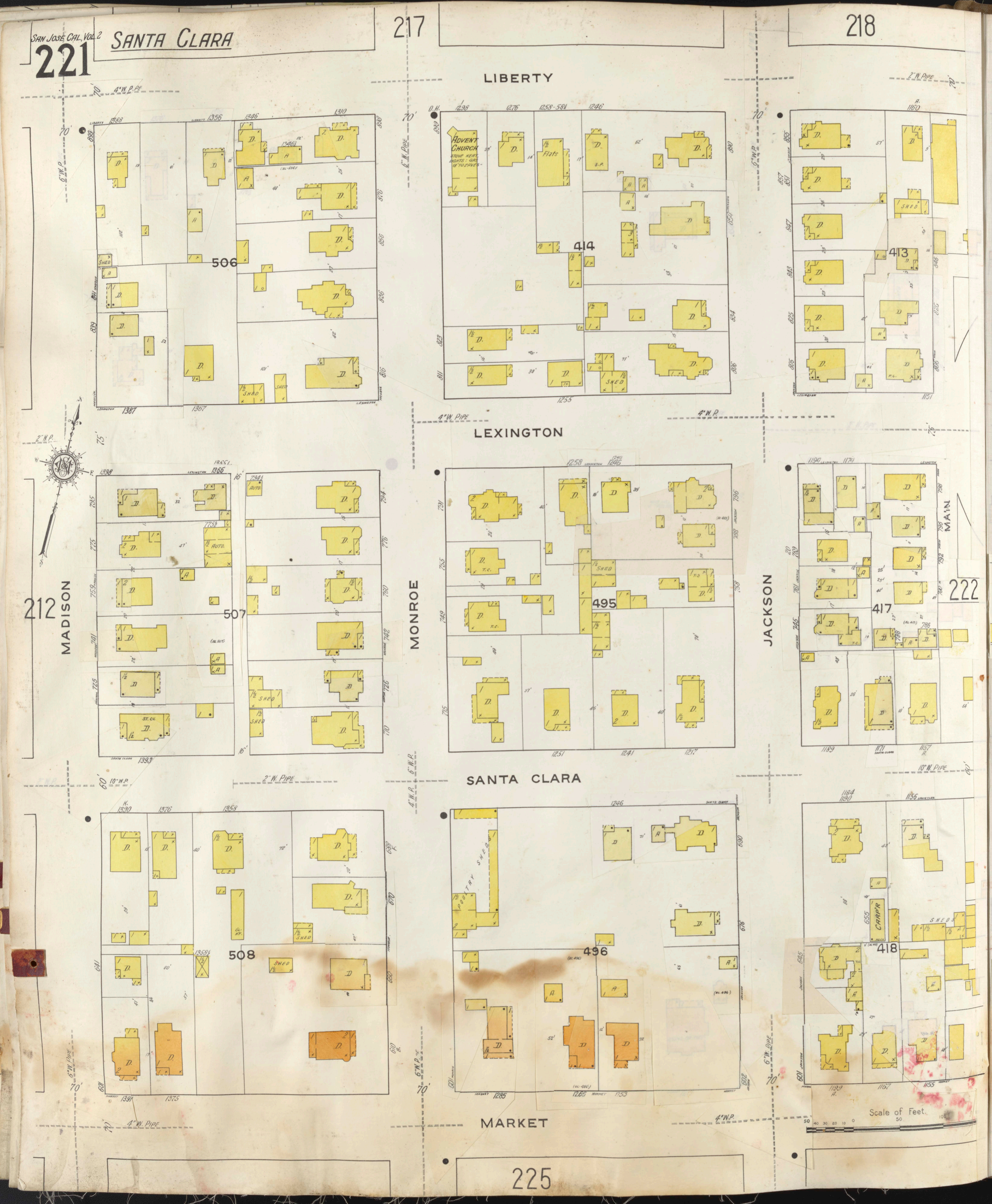
SANTA CLARA
217
218
LIBERTY
LEXINGTON
SANTA CLARA
MARKET
MADISON
MONROE
JACKSON
MAIN
212
222
225
506
414
413
507
495
417
508
496
418
ADVENT CHURCH
FLATS
SHED
AUTO
POULTRY SHED
CARP'R
4" W. P. PIPE
6" W. PIPE
2" W. PIPE
10" W. P.
4" W. PIPE
Scale of Feet

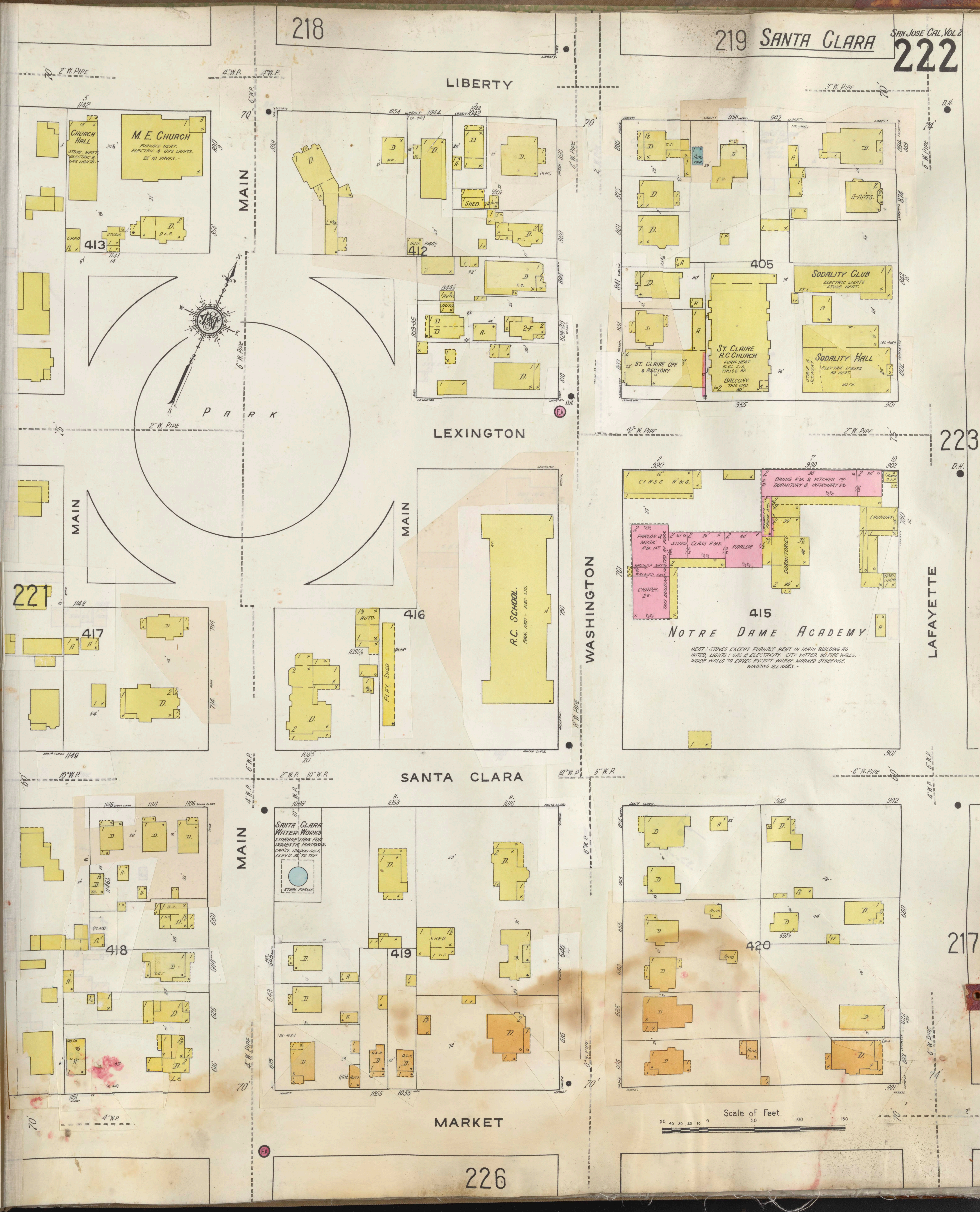
218
219
LIBERTY
LEXINGTON
SANTA CLARA
MARKET
MAIN
WASHINGTON
LAFAYETTE
PARK
223
221
217
226
413
412
405
417
416
415
418
419
420
M. E. CHURCH
FURNACE HEAT. ELECTRIC & GAS LIGHTS. 25' TO EAVES.
CHURCH HALL
STOVE HEAT. ELECTRIC & GAS LIGHTS.
ST. CLAIRE R.C. CHURCH
FURN. HEAT. ELEC. LTS.
BALCONY THIS END
ST. CLAIRE OFF. & RECTORY
SODALITY CLUB
ELECTRIC LIGHTS STOVE HEAT.
SODALITY HALL
ELECTRIC LIGHTS NO HEAT.
4-APTS.
R.C. SCHOOL
FURN. HEAT. ELEC. LTS.
PLAY SHED
AUTO
SHED
CLASS R'MS.
DINING R'M. & KITCHEN 1st. DORMITORY & INFIRMARY 2d.
PARLOR & MUSIC R'M. 1st.
STUDIO
CLASS R'MS.
PARLOR
DORMITORIES
LAUNDRY
CHAPEL 2d.
NOTRE DAME ACADEMY
HEAT: STOVES EXCEPT FURNACE HEAT IN MAIN BUILDING AS NOTED, LIGHTS: GAS & ELECTRICITY. CITY WATER. NO FIRE WALLS. INSIDE WALLS TO EAVES EXCEPT WHERE MARKED OTHERWISE. WINDOWS ALL SIDES.-
SANTA CLARA WATER WORKS
STORAGE TANK FOR DOMESTIC PURPOSES.
CAP'CY. 120,000 GALS. ELEV'D. 95' TO TOP
STEEL FRAME
2" W. PIPE
4" W.P.
6" W. PIPE
10" W.P.
3" W. PIPE
D.H.
Scale of Feet.
50 40 30 20 10 0 50 100 150

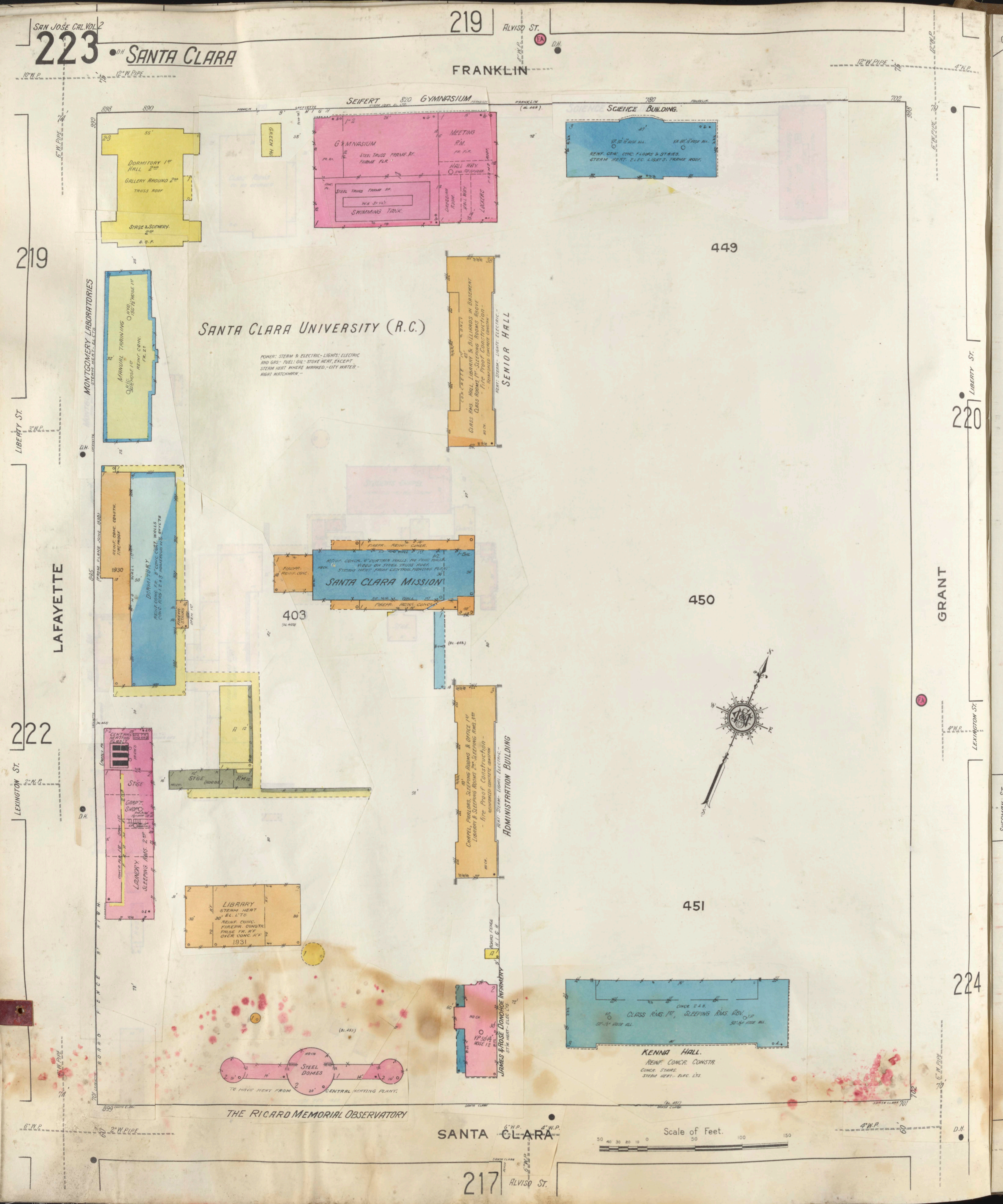
SANTA CLARA
FRANKLIN
219
ALVISO ST.
F.A.
D.H.
12" W. PIPE
10" W.P.
6" W. PIPE
4" W.P.
SEIFERT 820 GYMNASIUM
STEAM HEAT. EL. LTS.
898
890
999
GREEN HO.
GYMNASIUM
STEEL TRUSS FRAME RF.
FRAME FLR.
FR. RF.
MEETING R'M.
FR. FLR.
HALL WAY
HYD. 50' 1½" HOSE.
FRAME ROOF
STEEL TRUSS FRAME RF.
W.G. SKYL'T.
SWIMMING TANK.
CONC. FL.
DRESSING ROOM.
HALL WAY
LOCKERS
DORMITORY 1ST
HALL 2ND
GALLERY AROUND 2ND
TRUSS ROOF
STAGE & SCENERY 2ND
D.S.P.
780
SCIENCE BUILDING.
V.P. 50' 1½" HOSE ALL.
REINF. CONC. CONC. FLOORS & STAIRS.
STEAM HEAT. ELEC. LIGHTS. FRAME ROOF.
449
219
MONTGOMERY LABORATORIES
STEAM HEAT - EL. L'TS
MANUAL TRAINING
HYD. 50' 1½" HOSE 1ST
HYD. 150' 1½" HOSE 1ST
REINF. CONC. FR. 2ND
SANTA CLARA UNIVERSITY (R.C.)
POWER: STEAM & ELECTRIC.- LIGHTS: ELECTRIC AND GAS.- FUEL: OIL.- STOVE HEAT, EXCEPT STEAM HEAT WHERE MARKED.- CITY WATER.- NIGHT WATCHMAN.-
CLASS RMS. HALL, LIBRARY & BILLIARDS IN BASEMENT
CLASS ROOMS 1ST SLEEPING ROOMS ABOVE
- Fire Proof Construction -
- REINFORCED CONCRETE CONSTRN. -
CONCRETE 1ST 6 ONLY
HEAT: STEAM - LIGHTS: ELECTRIC.-
SENIOR HALL
LIBERTY ST.
220
LAFAYETTE
845
(FROM PLANS JUNE 1930)
REINF. CONC. CONSTR. FIREPROOF
1930
DORMITORY
REINF. CONC. FR. 8" CONC. CURT. WALLS
CONC. FLRS 1, 2 & 3 - NUMEROUS W.G. SKYL'TS
FIREPR. STAIRS
OPEN 1ST
FIREPR. REINF. CONC.
REINF. CONCR. 8" CURTAIN WALLS. NO FIRE WALLS. WOOD ON STEEL TRUSS ROOF.
STEAM HEAT FROM CENTRAL HEATING PLANT
SANTA CLARA MISSION
NO WALL 1ST
BAL.
403
(BL. 403)
(CONC.)
450
GRANT
222
LEXINGTON ST.
CENTRAL HEATING PLANT
OIL TK. UND. GRD.
ST'GE
CARP'T. SHOP
CONCR. FLR. 1ST - OPEN 1ST
LAUNDRY. SLEEPING RMS. 2ND
A
ST'GE (ADOBE)
R'M
ADOBE
CHAPEL, PARLORS, SLEEPING ROOMS & OFFICE 1ST
LIBRARY & SLEEPING ROOMS 2ND, SLEEPING RMS. 3RD
- Fire Proof Construction -
REINFORCED CONCRETE CONSTRN.
ADMINISTRATION BUILDING
LIBRARY
STEAM HEAT
EL. L'TS
REINF. CONC.
FIREPR. CONSTR.
FALSE FR. R'F OVER CONC. R'F
1931
451
BOARD FENCE 9' HIGH
NO CH.
V.P. 50' 1½" HOSE 1, 2.
JAMES & ROSE DONOHOE INFIRMARY
ST'M. HEAT - ELEC. L'TS.
224
CONCR. 2 & 3.
CLASS R'MS. 1ST, SLEEPING R'MS. ABV.
V.P. 50' 1½" HOSE ALL.
KENNA HALL.
REINF. CONCR. CONSTR.
CONCR. STAIRS.
STEAM HEAT. - ELEC. L'TS.
STEEL DOMES
TO HAVE HEAT FROM CENTRAL HEATING PLANT.
THE RICARD MEMORIAL OBSERVATORY
(BL. 451)
SANTA CLARA
6" W.P.
2" W. PIPE
Scale of Feet.
50 40 30 20 10 0 50 100 150
217
ALVISO ST.
701
702
899

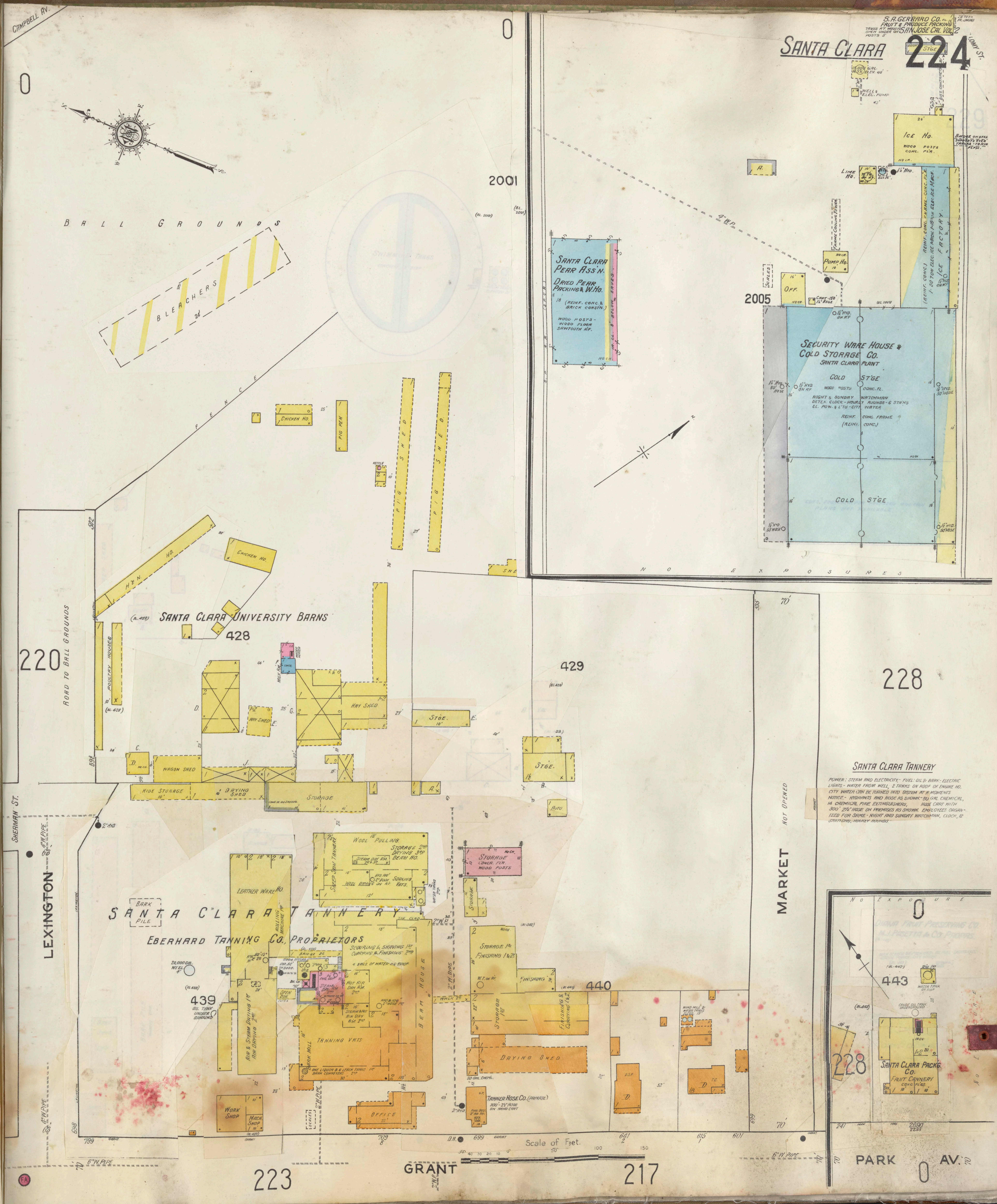
CAMPBELL AV.
S. A. GERRARD CO.
FRUIT & PRODUCE PACKING
SAN JOSE CAL. VOL. 2
TRUSS R'F. WOOD FL. OPEN UNDER ON POSTS 3'
28' TO 1-FR. GARAGE
150' LONG
STGE
LOMY ST.
15,000 GAL. W. TK. ELEV. 40'
WELL & ELEC. PUMP
DIST. CONTRACTOR
ICE HO.
WOOD POSTS
CONC. FL'R.
NO CH.
BRIDGE ON STEEL SUPPORTS OVER TRACKS - TO ICING PLFM.
LIME HO.
W. TK. ON R'F.
ELV. 16'
1½" HYD.
A.
FRAME - CONC. FLR.
ELEC. ICE MACH.
ICE FACTORY
REINF. CONC.
PUMP HO.
OFF.
SCALES
CART-150' 1½" HOSE
2001
2005
0
BALL GROUNDS
BLEACHERS
FENCE
SANTA CLARA PEAR ASS'N.
DRIED PEAR PACKING & W. HO.
(REINF. CONC. & BRICK CONSTN.)
WOOD POSTS - WOOD FLOOR SAWTOOTH RF.
SECURITY WARE HOUSE & COLD STORAGE CO.
SANTA CLARA PLANT
COLD ST'GE
WOOD POSTS
CONC. FL.
NIGHT & SUNDAY WATCHMAN
DETEX CLOCK - HOURLY ROUNDS - 6 STA'NS
EL. POW. & L'TS - CITY WATER
REINF. CONC. FRAME
(REINF. CONC.)
1½" HYD. ON R'F
1½" HYD. 50' HOSE
NO EXPOSURES
CHICKEN HO.
PIG PEN
PIG SHED
HEN HO.
POULTRY HOUSES
ROAD TO BALL GROUNDS
SANTA CLARA UNIVERSITY BARNS
428
429
220
228
HAY SHED
WAGON SHED
ST'GE
HIDE STORAGE
DRYING SHED
STORAGE
AUTO
SHERMAN ST.
LEXINGTON
2" HYD.
WOOL PULLING
STORAGE 2ND DRYING 3RD BEAM HO.
SHEEP SKIN TANNERY
STEAM DRY RM.
WOOL DRYING
SOAKING VATS
WATER TANKS
STORAGE CONCR. FLR. WOOD POSTS
LEATHER WARE HO.
BARK PILE
SANTA CLARA TANNERY
EBERHARD TANNING CO. PROPRIETORS
ROLLING MACHINE 1ST
SCOURING & SHAVING 1ST CURRYING & FINISHING 2ND
4 BBLS. OF WATER ON ROOF
HOT AIR DRY RM. 2ND
STEAM & HOT AIR DRY RM. 2ND
STEAM DRY RM 2ND
ENG. 65HP
OPEN BIN
BEAM HOUSE
TANNING VATS
BARK MILL
ONE LIQUOR & 6 LEACH TANKS 1ST BARK CONVEYERS 2ND
AIR & STEAM DRYING 1ST AIR DRYING 2ND
20,000 GAL. W.T. EL. 4'
OIL TANK UNDER GROUND
439
440
STORAGE 1ST FINISHING 1 & 2ND
FINISHING
FINISHING & CURRYING 1 & 2
DRYING SHED
50 GAL. CHEML.
TANNER HOSE CO. (PRIVATE)
300' 2½" HOSE ON HAND CART
WORK SHOP
MACH. SHOP
OFFICE
SCALES
2" W. PIPE
6" W. PIPE
MARKET
NOT OPENED
GRANT
223
217
Scale of Feet.
799
709
699
641
615
601
NO EXPOSURE
443
SANTA CLARA PACKG. CO.
FRUIT CANNERY
PARK AV.
228
0

SANTA CLARA TANNERY

POWER: STEAM AND ELECTRICITY. - FUEL: OIL & BARK. - ELECTRIC LIGHTS. - WATER FROM WELL, 2 TANKS ON ROOF OF ENGINE HO. CITY WATER CAN BE TURNED INTO SYSTEM AT A MOMENTS NOTICE. - HYDRANTS AND HOSE AS SHOWN. - 50 GAL. CHEMICAL, 14 CHEMICAL FIRE EXTINGUISHERS, HOSE CART WITH 300' 2½" HOSE ON PREMISES AS SHOWN. EMPLOYEES ORGANIZED FOR SAME - NIGHT AND SUNDAY WATCHMAN, CLOCK, 12 STATIONS, HOURLY ROUNDS.

SANTA CLARA

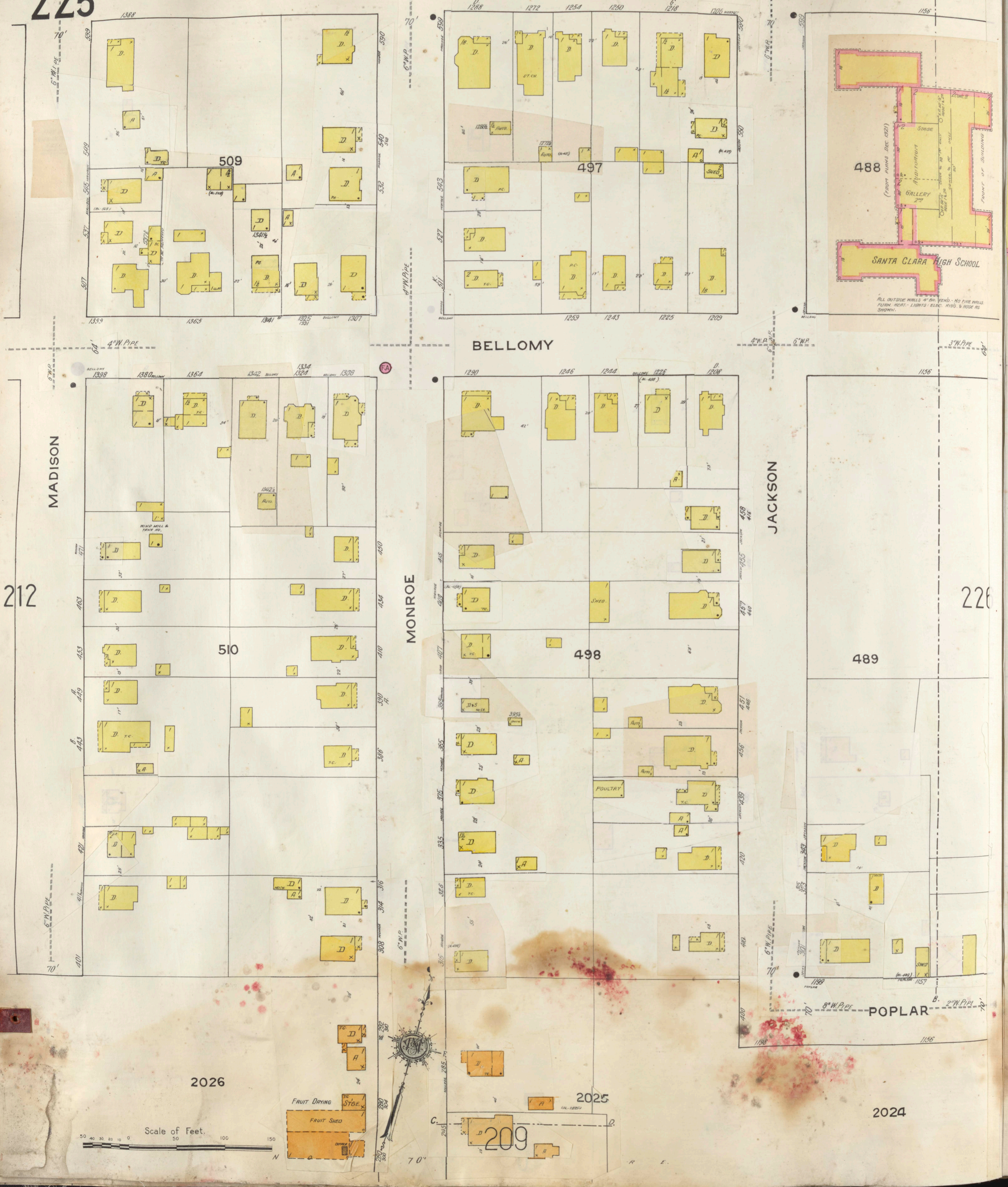
MARKET
221
BELLOMY
MADISON
MONROE
JACKSON
POPLAR
509
497
488
510
498
489
212
226
2026
2025
2024
209
SANTA CLARA HIGH SCHOOL
AUDITORIUM
STAGE
GALLERY 2ND
FRONT OF BUILDING
(FROM PLANS DEC. 1921)
ALL OUTSIDE WALLS 4" BR. VENEER. NO FIRE PROTECTION. HEAT: LIGHTS: ELEC. RUNS & HOSE AS SHOWN.
2" W. PIPE
4" W. PIPE
6" W. PIPE
8" W. PIPE
3" W. PIPE
WIND MILL & TANK HO.
SHED
POULTRY
AUTO
FRUIT DRYING
STGE.
FRUIT SHED
Scale of Feet.
50 40 30 20 10 0 50 100 150
1388
1288
1272
1254
1250
1218
1206
1399
1365
1341
1325
1331
1307
1259
1243
1225
1209
1156
1398
1380
1364
1342
1334
1324
1308
1290
1246
1244
1226
1208
1199
1157
1193

SANTA CLARA

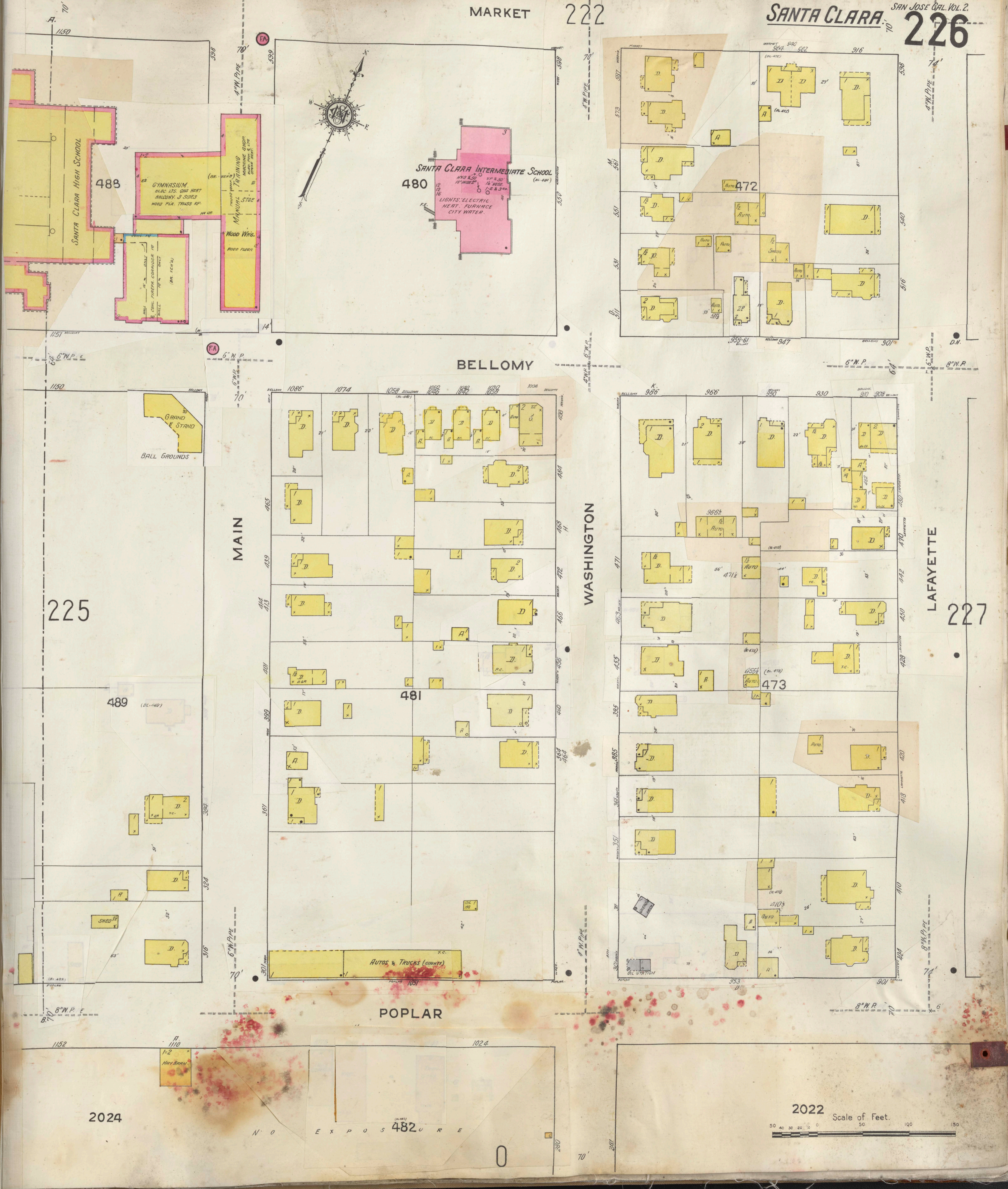
MARKET
222
BELLOMY
POPLAR
MAIN
WASHINGTON
LAFAYETTE
SANTA CLARA HIGH SCHOOL
488
GYMNASIUM
MANUAL TRAINING
WOOD WKG.
SANTA CLARA INTERMEDIATE SCHOOL
480
LIGHTS: ELECTRIC
HEAT: FURNACE
CITY WATER
472
GRAND STAND
BALL GROUNDS
225
489
481
473
227
AUTOS & TRUCKS (COUNTY)
OIL STATION
HAY BARN
SHED
2024
482
NO EXPOSURE
0
2022
Scale of Feet.
50 40 30 20 10 0 50 100 150
4" W. PIPE
6" W. P.
8" W. P.
F.A.
D.
A.
AUTO
1150
1151
1152
1086
1074
1058
1004
986
966
950
930
910
908
964
940
916
959-61
947
901
1051
953
1110
1024
598
599
538
587
573
561
551
531
511
540
516
498
484
468
465
439
414
413
412
401
399
395
385
364
361
351
331
324
316
301
281
280
471
463
455
450
442
430
428
420
418
410
404
394
384
70'
74'

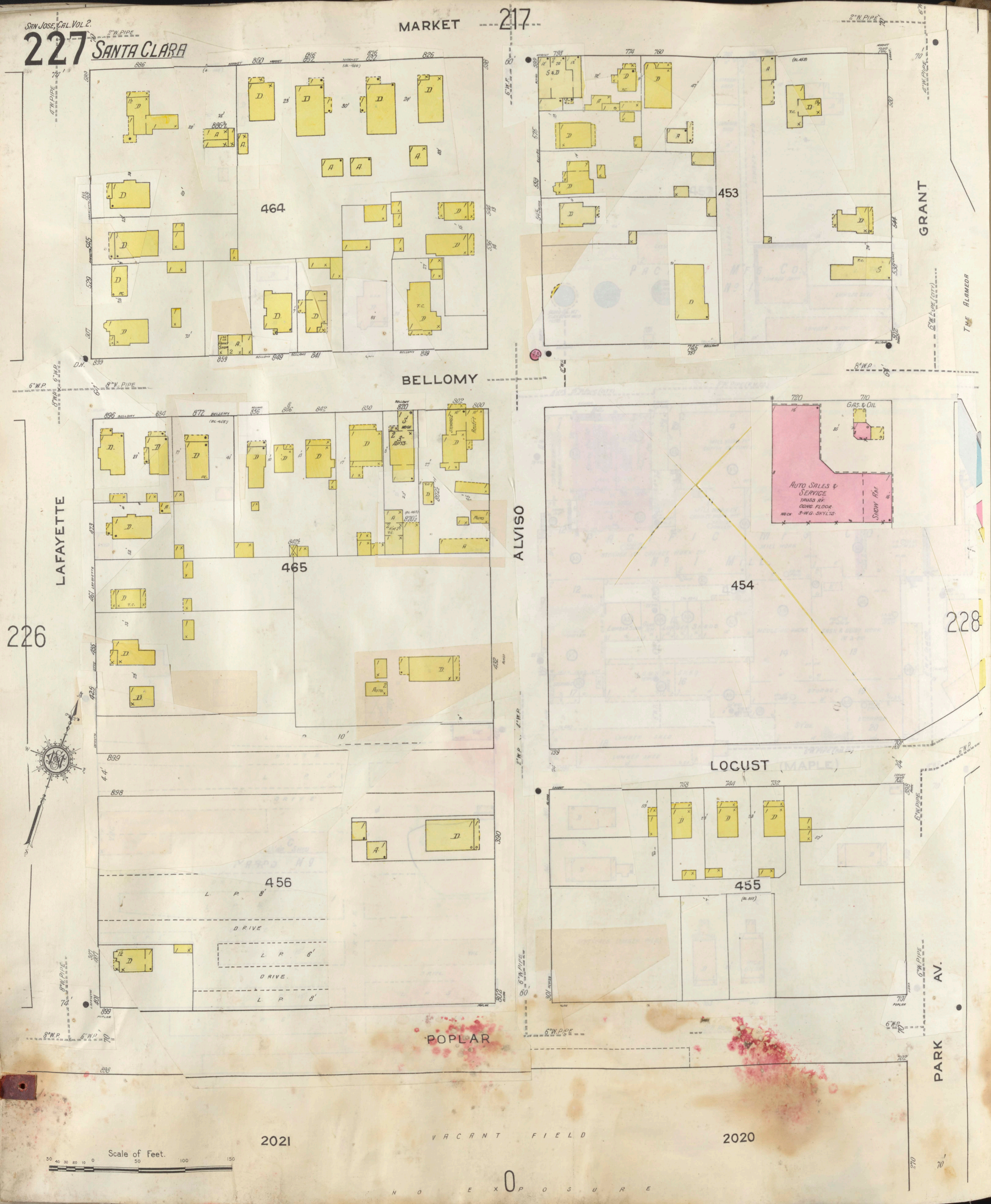
SANTA CLARA
MARKET
217
BELLOMY
LAFAYETTE
ALVISO
GRANT
THE ALAMEDA
LOCUST (MAPLE)
POPLAR
PARK AV.
464
465
456
453
454
455
226
228
2021
2020
VACANT FIELD
NO EXPOSURE
0
Scale of Feet.
50 40 30 20 10 0 50 100 150
AUTO SALES & SERVICE
GAS & OIL
SHOW RM.
2 W. PIPE
4" W. PIPE
6" W. P.
8" W. PIPE
6" W. PIPE
D.H.
L P 8'
DRIVE
L P 6'
886
860
826
798
774
760
899
859
849
841
819
745
896
884
872
856
846
842
830
820
802
800
720
710
899
898
390
302
301
788
744
732
702
701
899
898
702

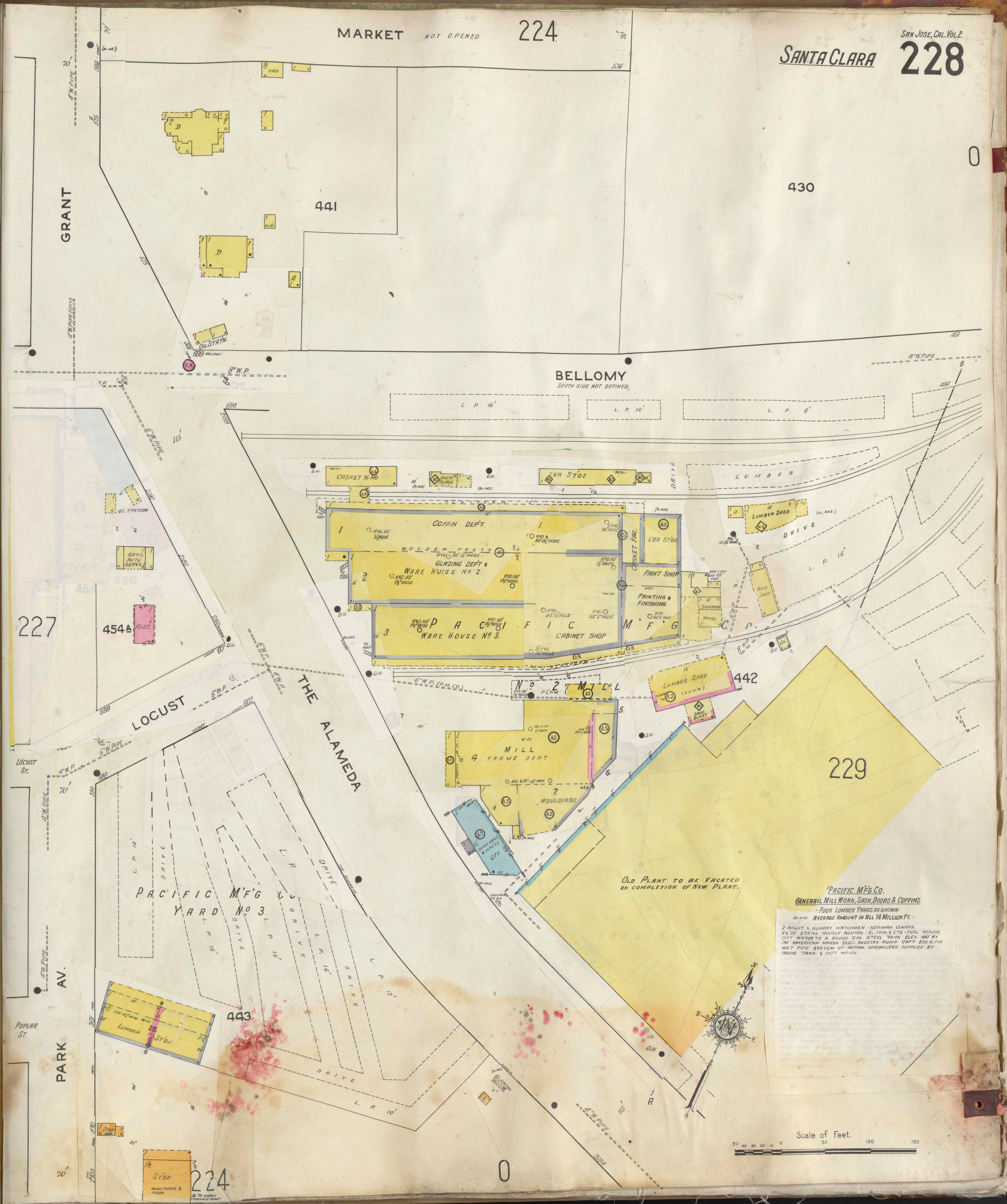
MARKET NOT OPENED
224
0
430
441
GRANT
BELLOMY
SOUTH SIDE NOT DEFINED
OIL STATN.
4" W. PIPE
8" W. P.
L. P. 16'
L. P. 8'
LUMBER
DRIVE
CASKET W. HO.
WASTE GLASS
L'BR STGE
LUMBER SHED
COFFIN DEPT
GLAZING DEPT
WARE HOUSE No 2
WARE HOUSE No 3
CASKET FAC.
L'BR STGE
PAINT SHOP
PRINTING & FINISHING
CABINET SHOP
PACIFIC M'F'G CO.
No 2 MILL
LUMBER SHED
SAND BLAST
442
MILL
FRAME DEPT
MOULDINGS
OFF.
229
OLD PLANT TO BE VACATED ON COMPLETION OF NEW PLANT.
227
454
454A
REST.
OIL STATION
GEN'L AUTO SERVICE
6" W. PIPE
LOCUST
LOCUST ST.
THE ALAMEDA
PACIFIC M'F'G CO. YARD No 3
L. P. 14'
L. P. 16'
L. P. 12'
L. P. 10'
443
LUMBER ST'GE
POPLAR ST.
PARK AV.
ST'GE
224
0
Scale of Feet.
50 40 30 20 10 0 50 100 150

PACIFIC M'F'G CO.

GENERAIL MILL WORK, SASH, DOORS & COFFINS.

- FOUR LUMBER YARDS AS SHOWN

(BL. 442) AVERAGE AMOUNT IN ALL 14 MILLION FT. -

2-NIGHT & SUNDAY WATCHMEN - NEWMAN CLOCKS
8 & 20 STA'NS - HOURLY ROUNDS - EL. POW. & L'TS - FUEL REFUSE
CITY WATER TO A 100.000 GAL. STEEL TANK ELEV. 100' BY
AN AMERICAN MARSH ELEC. BOOSTER PUMP CAP'Y 500 G.P.M.
WET PIPE SYSTEM OF AUTOM. SPRINKLERS SUPPLIED BY
ABOVE TANK & CITY MAINS

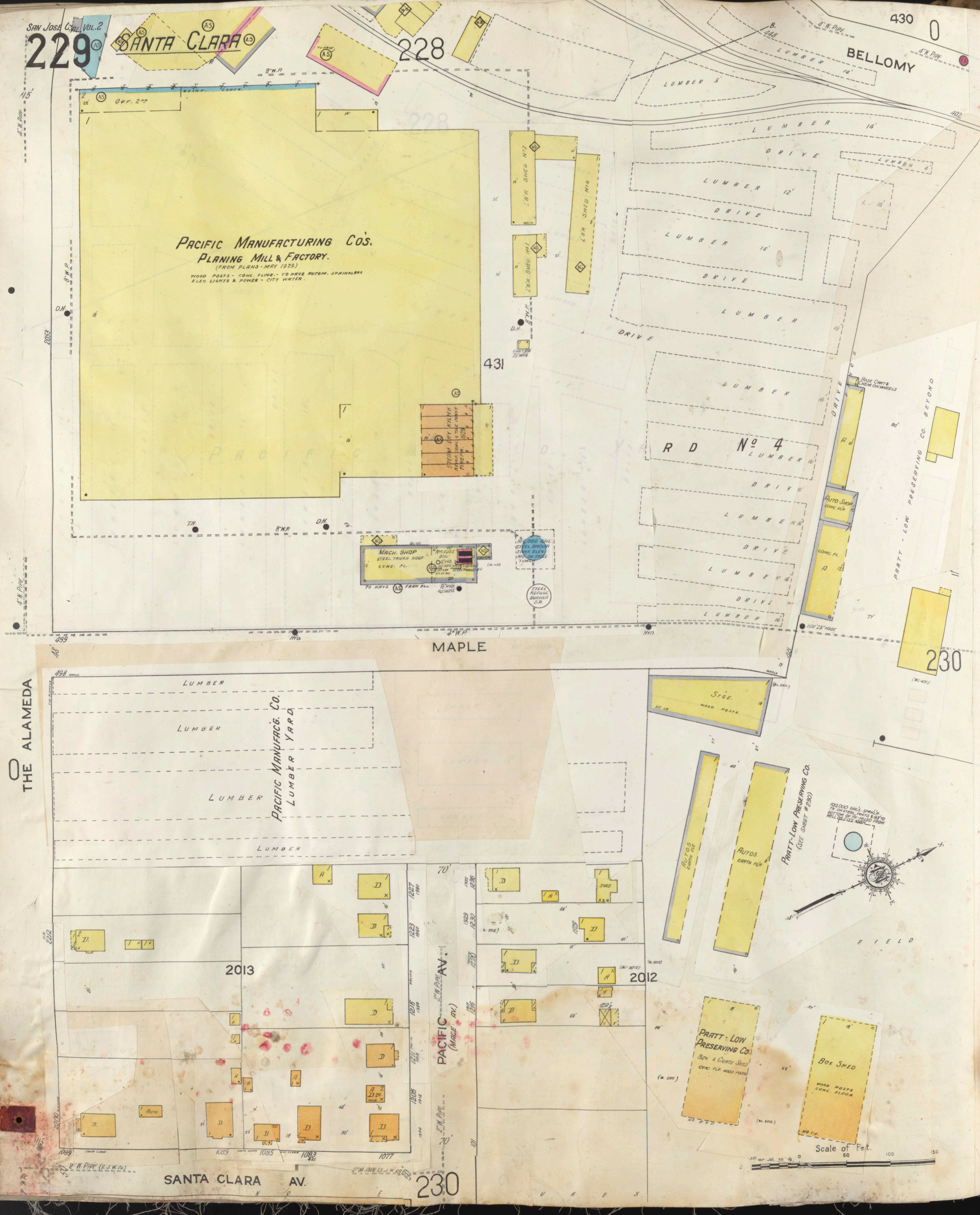
Santa Clara
228
430
Bellomy
Lumber
Drive
Pacific Manufacturing Co's.
Planing Mill & Factory.
(From plans - May 1929)
Wood posts - conc. floor - to have autom. sprinklers
Elec. lights & power - City water
431
L'br Shed No. 2
L'br Shed No. 4
L'br Shed No. 1
Steam dry kilns
Mach. Shop
Steel truss roof
Conc. fl.
100,000 gal. steel sprink. tank elev.
Steel refuse burner
Yard No. 4
Hose cart & chem. on wheels
Auto shop
Conc. fl.
Pratt - Low Preserving Co. Beyond
230
Maple
The Alameda
Pacific Manufac'g. Co. Lumber Yard
Lumber
St'ge.
Wood posts
Autos
Earth fl'r
Pratt-Low Preserving Co. (See sheet # 230)
Field
2013
2012
Pacific Av. (Maple Av.)
Pratt - Low Preserving Co.
Box & crate shed
Box Shed
Wood posts
Conc. floor
Scale of Feet.
Santa Clara Av.
1089
1085
1083
1077
230

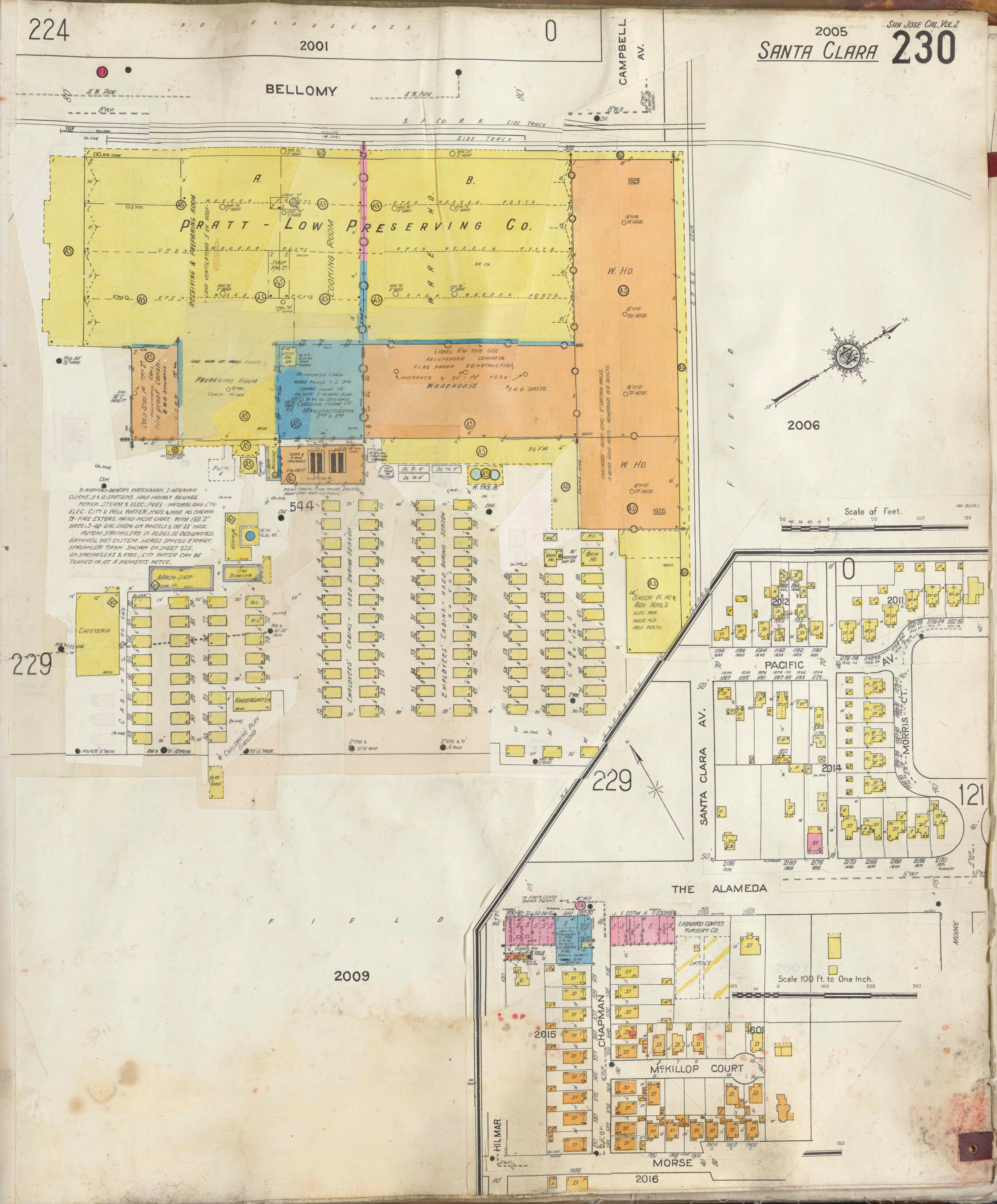
224
NO EXPOSURES
2001
0
2005
CAMPBELL AV.
BELLOMY
4" W. PIPE
8" W.P.
S. P. CO. R. R. SIDE TRACK
SIDE TRACK
TO WATER WORKS
D.H.
302
A.
B.
PRATT - LOW PRESERVING CO.
RECEIVING & PREPARING ROOM
LONG VENTILATORS 3' ON ROOF
COOKING ROOM
WARE HO.
OPEN WOODEN POSTS
HYD. 75' 2" HOSE
SYRUP RM. 4TH
1926
W. HO.
1½" HYD. 75' HOSE
FIREPROOF - REINF. CONC. - 6" CURTAIN WALLS. 3-ROWS CONC. POSTS. - NUMEROUS W.G. SKYLTS.
S. P. R. R. SPUR
LABEL R'M THIS SIDE
REINFORCED CONCRETE
FIRE PROOF CONSTRUCTION
HYDRANTS & 50' - 1½" HOSE
WAREHOUSE
2 W. G. SKYLTS.
REINFORCED CONCR. WOOD POSTS 1. 2. 3RD CONCR. FLOOR 1ST FR. VENT. 3' ACROSS BLD'G. 19-WN. GL. SKYLIGHTS.
COOLING ROOM 1ST
MANUFACTURING 2ND & 3RD
PREPARING ROOM
ONE ROW OF WOOD POSTS
COLD STG. 1ST 2ND
FIRE PROOF CONST.
COMPRESSOR ELEC. MOT.
PLT'M. 4'
PUMP HO.
BOX WASHING
VENT. & 9-W.G. SKYLIGHTS
ENG. 175 H.P.
REINF. CONCR. FIRE PROOF CONSTN. ROOF CORR. IRON ON STEEL.
SETTLING TANK UND GRGUND.
OIL TANK ON GROUND.
OIL TK. 4'
W. TKS. 15'
PLFM. 4'
FRAME SIDE
SHOOK W. HO. & BOX NAIL'G. ELEC. POW. WOOD FLR. IRON POSTS.
(BL. 544)
544
STORAGE
W. TK. ELEV. 40.
CAN DIPPING
MACH. SHOP
CONC. FL.
CAFETERIA
W.C.
BATH HO.
HEATER DSP. SA.
CABINS
EMPLOYEES' CABINS - USED DURING SEASON
KINDERGARTEN
CHILDREN'S PLAY GROUND
PLAY SHED
229
FIELD
2006
Scale of Feet.
50 40 30 20 10 0 50 100 150
0
2012
2011
PACIFIC AV.
SANTA CLARA AV.
MORRIS CT.
2014
121
NO EXPOSURE
THE ALAMEDA
TO SANTA CLARA WATER WORKS
LEONARD COATES NURSERY CO.
LATTICE
2007
Scale 100 Ft. to One Inch.
MOORE
2009
2015
CHAPMAN
McKILLOP COURT
1601
HILMAR
MORSE
2016
1985

2-NIGHT & 1-SUNDAY WATCHMAN. 2-NEWMAN CLOCKS. 8 & 12-STATIONS. HALF HOURLY ROUNDS

POWER: STEAM & ELEC. FUEL: NATURAL GAS. L'TS: ELEC. CITY & WELL WATER. HYD'S. & HOSE AS SHOWN 73-FIRE EXTGRS. HAND HOSE CART WITH 150' 2" HOSE. 3-40-GAL. CHEM. ON WHEELS & 150' 2½" HOSE.

AUTOM. SPRINKLERS IN BLDGS. SO DESIGNATED. GRINNELL WET SYSTEM. HEADS SPACED 8' APART. SPRINKLER TANK SHOWN ON SHEET 229. ON SPRINKLERS & HYDS., CITY WATER CAN BE TURNED IN AT A MOMENTS NOTCE.

(X7437)

SAN JOSE, CAL. VOL. 2

231

ADD'L SHEET

MAY 1929

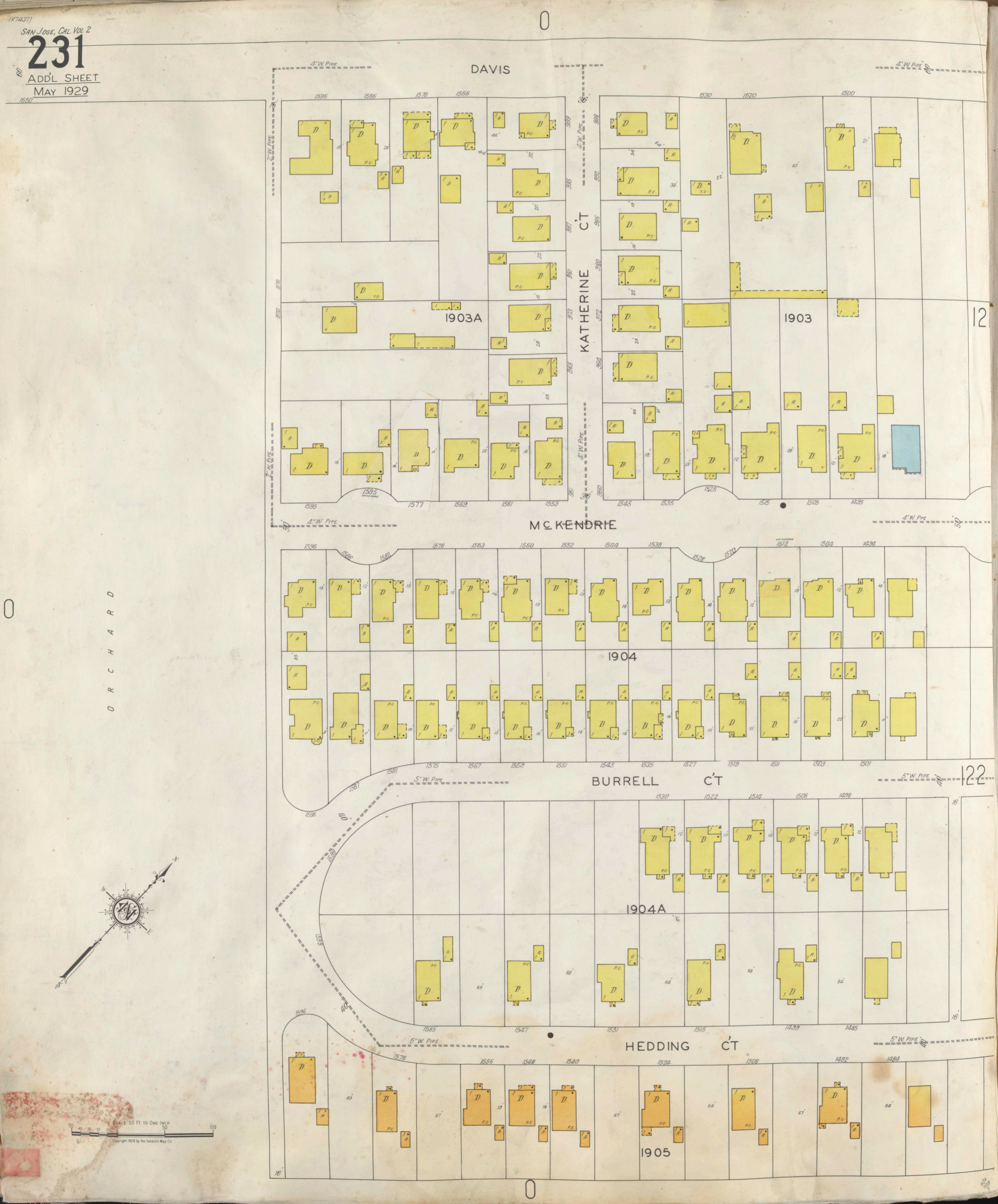

0
DAVIS
4" W. PIPE
2" W. PIPE
1650
60
1596
1586
1576
1566
1530
1520
1500
KATHERINE CT
1903A
1903
121
1595
1585
1577
1569
1561
1553
1545
1535
1525
1515
1505
1495
McKENDRIE
ORCHARD
0
1904
1581
1575
1567
1559
1551
1543
1535
1527
1519
1511
1503
1501
BURRELL CT
5" W. PIPE
122
1530
1522
1514
1506
1498
1904A
1565
1547
1531
1515
1499
1485
HEDDING CT
1576
1556
1548
1540
1524
1508
1492
1484
1905
0

SCALE 50 FT. TO ONE INCH

50 40 30 20 10 0 50 100

Copyright 1929 by the Sanborn Map Co.

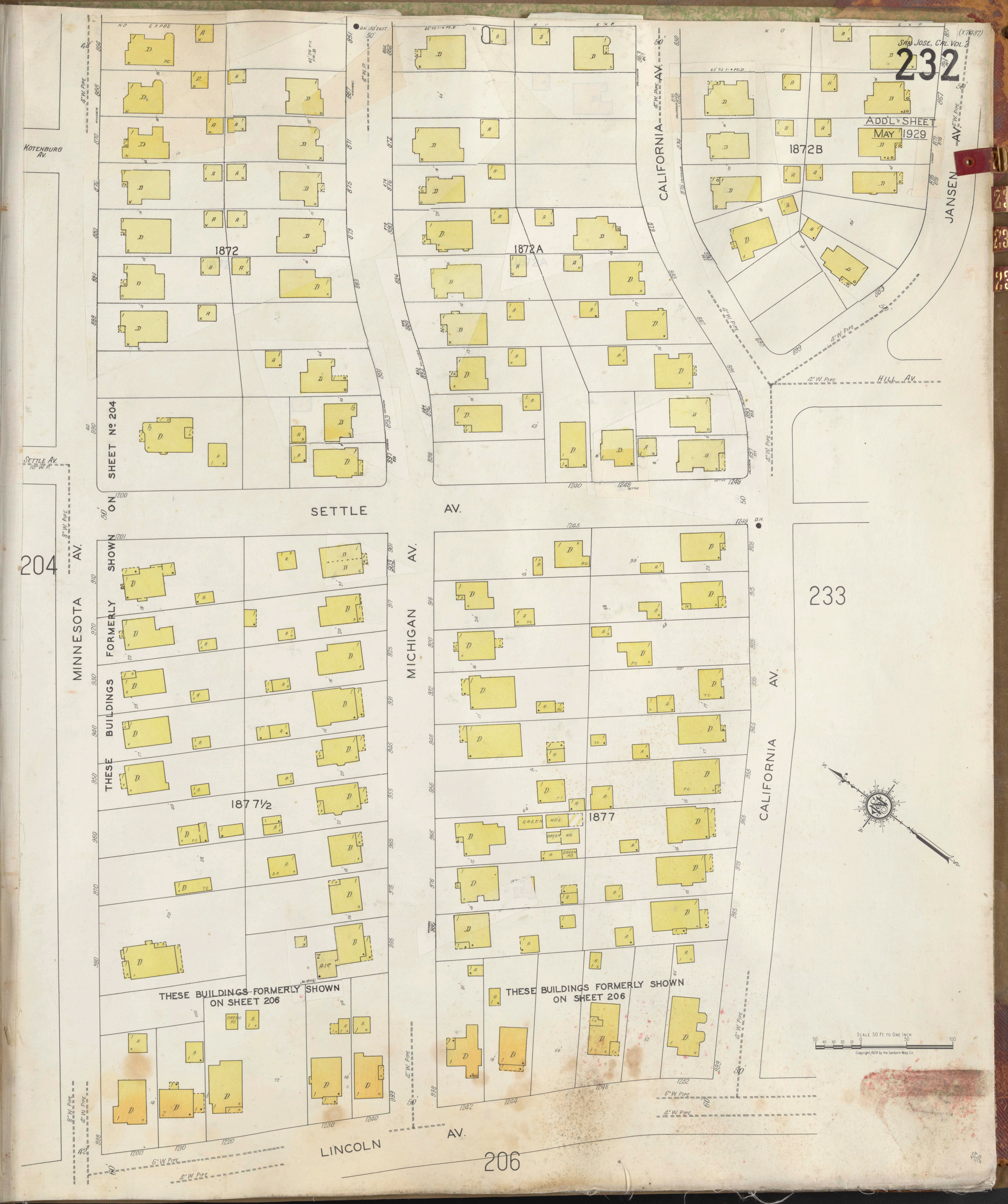
ADD'L SHEET
MAY 1929
MINNESOTA AV.
MICHIGAN AV.
CALIFORNIA AV.
JANSEN AV.
SETTLE AV.
LINCOLN AV.
HILL AV.
KOTENBURG AV.
SETTLE AV. 10" W.P.
1872
1872A
1872B
1877
1877½
204
206
233
THESE BUILDINGS FORMERLY SHOWN ON SHEET Nº 204
THESE BUILDINGS FORMERLY SHOWN ON SHEET 206
THESE BUILDINGS FORMERLY SHOWN ON SHEET 206
NO EXPOS
NO EXP
D.H. 150' EAST
GREEN HOS.
GREEN HO.
4" W. PIPE
6" W. PIPE
8" W. PIPE
1200
1201
1210
1220
1230
1240
1242
1244
1245
1246
1248
1249
1252
SCALE 50 FT. TO ONE INCH
Copyright 1929 by the Sanborn Map Co.

(X7437)
SAN JOSE, CAL. VOL. 2

233

ADD'L SHEET
MAY 1929

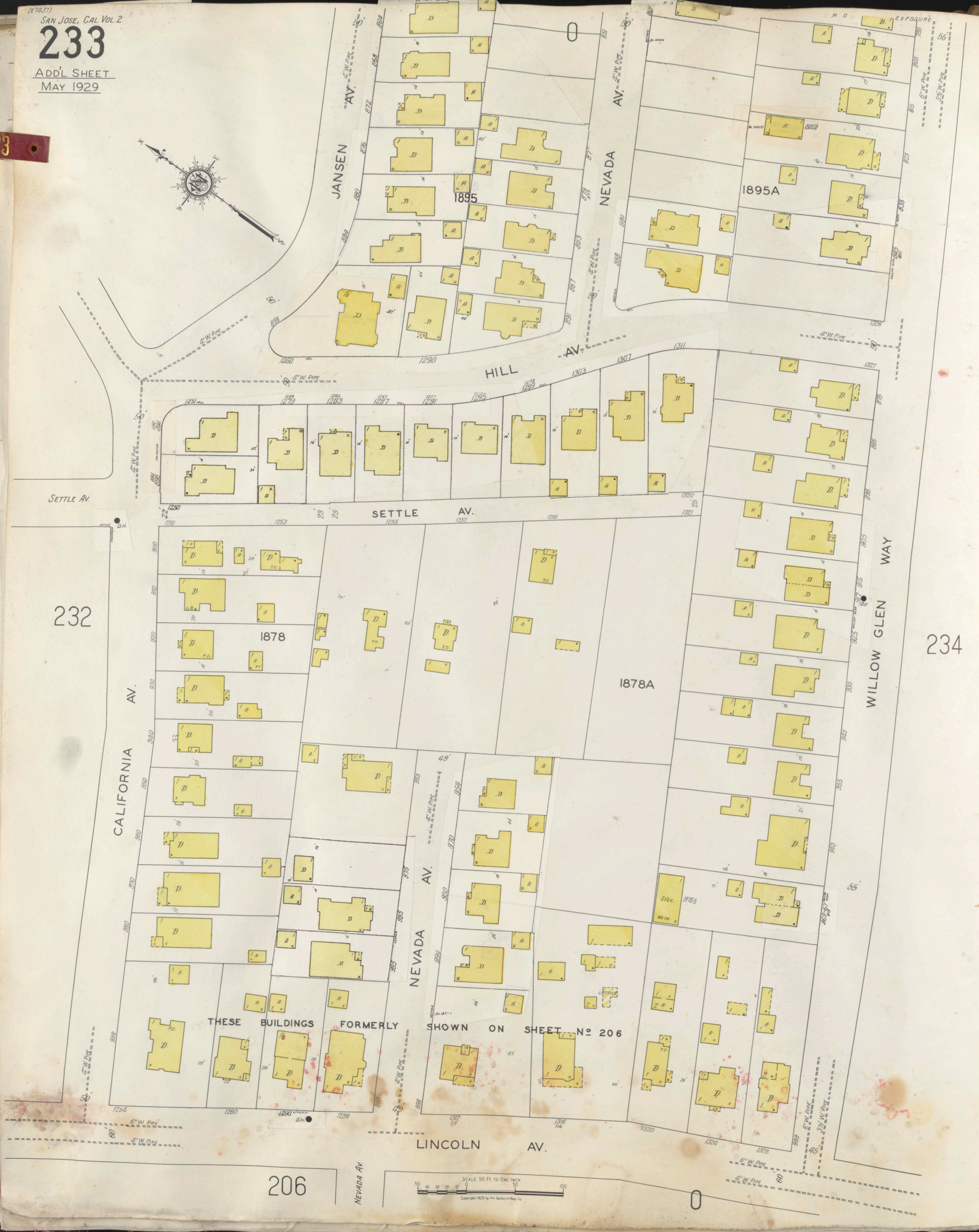
JANSEN AV.
NEVADA AV.
HILL AV.
SETTLE AV.
CALIFORNIA AV.
WILLOW GLEN WAY
LINCOLN AV.
NEVADA Av.
1895
1895A
1878
1878A
232
234
206
0
NO EXPOSURE
4" W. PIPE
6" W. PIPE
THESE BUILDINGS FORMERLY SHOWN ON SHEET Nº 206
SCALE 50 FT. TO ONE INCH
Copyright 1929 by the Sanborn Map Co.

(X:7437)
San Jose, Cal. Vol. 2

234

Add'l Sheet
May 1929

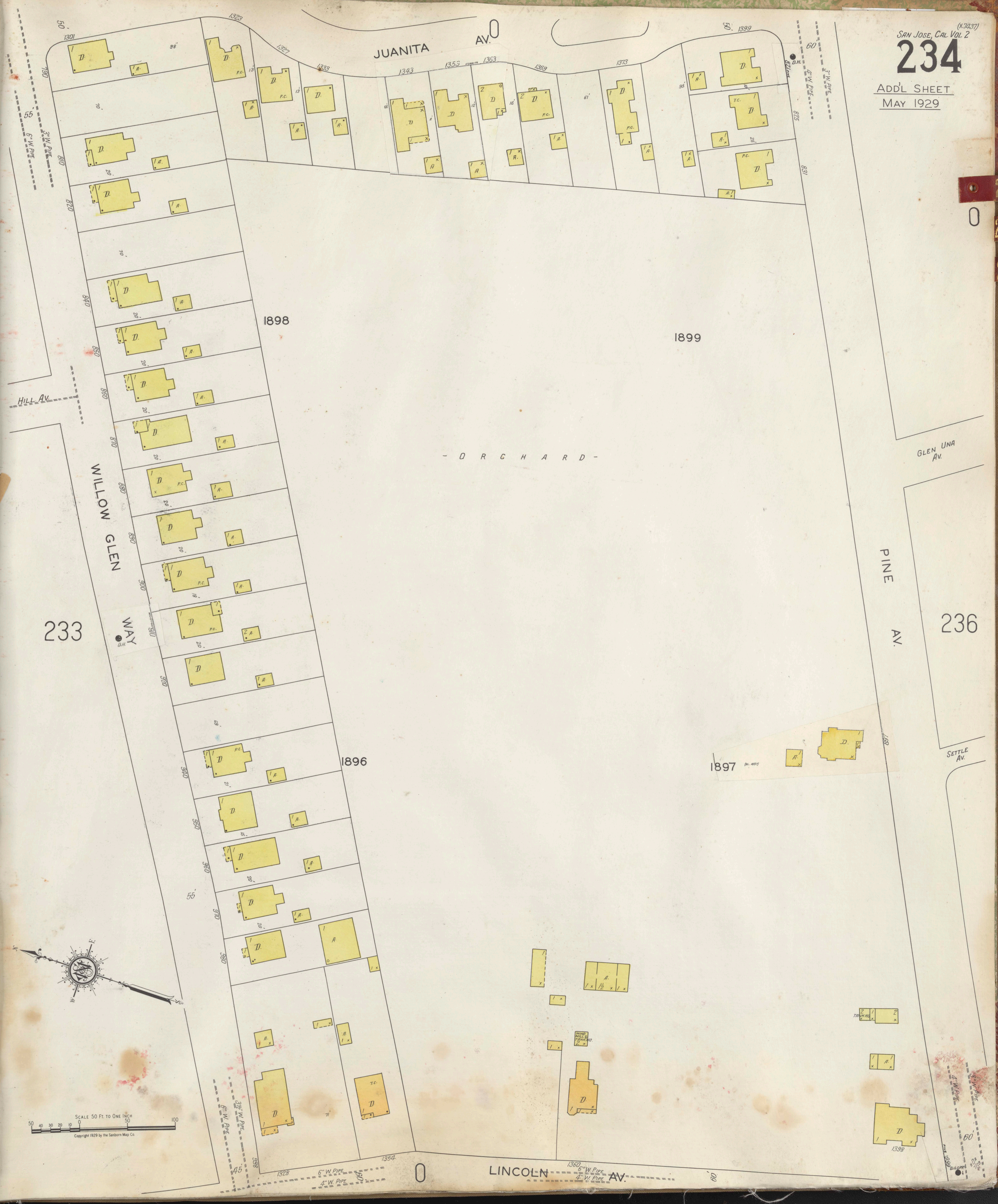
JUANITA AV.
0
LINCOLN AV.
WILLOW GLEN WAY
PINE AV.
HILL AV.
GLEN UNA AV.
SETTLE AV.
233
236
0
1898
1899
1896
1897
ORCHARD
D
A
P.C.
T.C.
D.H.
6" W. Pipe
4" W. Pipe
3" W. Pipe
2½" W. Pipe
4" W. Pipe
1301
1323
1327
1333
1343
1353
1363
1369
1373
1399
1328
1354
1360
1398
790
810
820
840
850
860
870
880
890
900
910
920
940
950
960
970
980
825
831
50
55
60
45
Scale 50 Ft. to One Inch
50 40 30 20 10 0 50 100

Copyright 1929 by the Sanborn Map Co.

ADD'L SHEET
MAY 1929

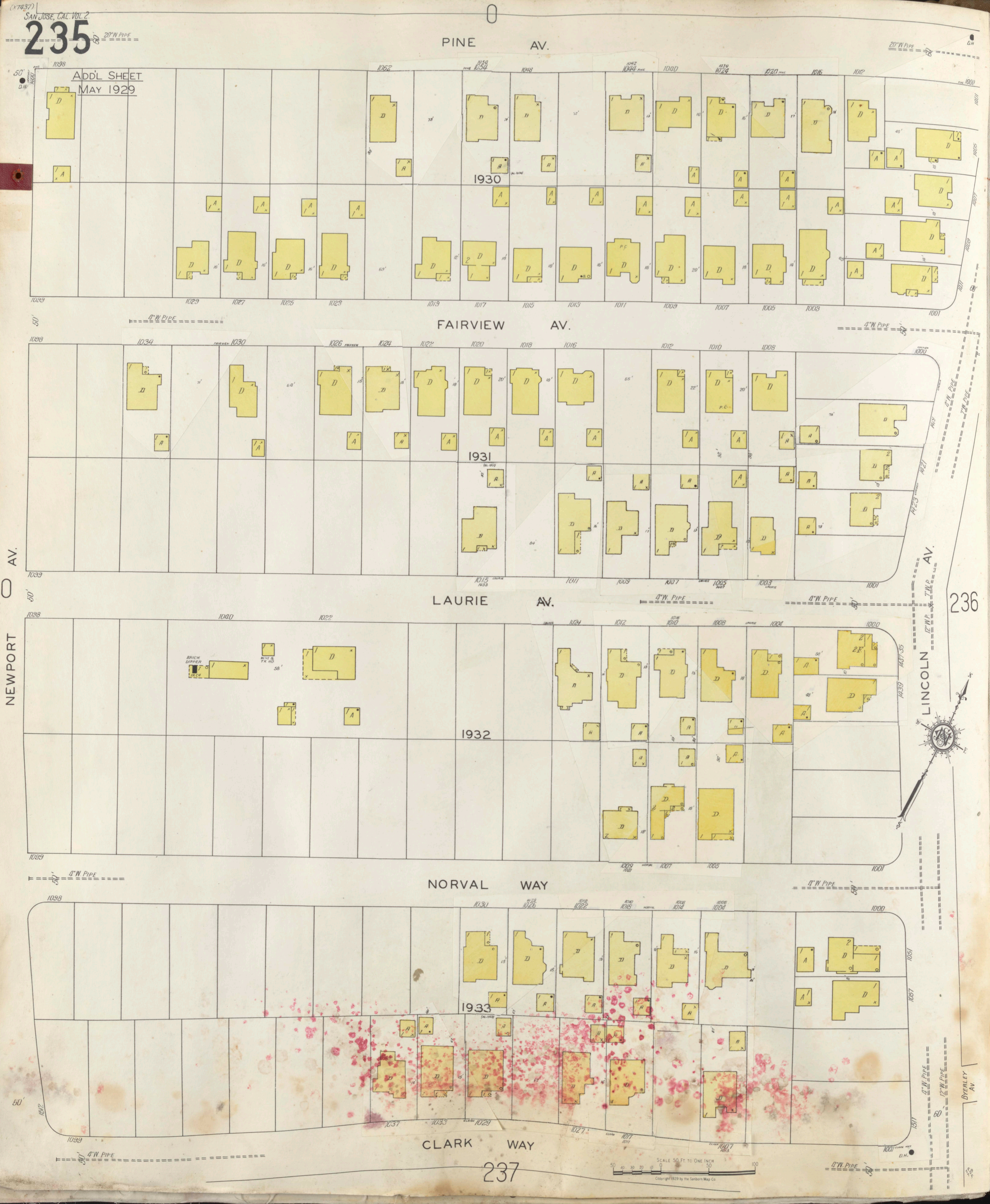
0
PINE AV.
20"W PIPE
60'
50'
D.H.
NEWPORT 1400
1098
1062
1054
1048
1044
1040
1024
1020
1016
1012
1000
1930
1099
1029
1027
1025
1023
1019
1017
1015
1013
1011
1009
1007
1005
1003
1001
FAIRVIEW AV.
4"W PIPE
1098
1034
1030
1026
1024
1022
1020
1018
1016
1012
1010
1008
1000
1931
1099
1015
1433
1011
1009
1007
1005
1003
1001
LAURIE AV.
4"W PIPE
NEWPORT AV.
0 AV.
1098
1040
1022
BRICK DIPPER
1024
1012
1010
1008
1004
1000
1932
1099
1009
1007
1005
1001
NORVAL WAY
4"W PIPE
1098
1030
1026
1022
1018
1014
1004
1000
1933
1099
1037
1033
1029
1027
1017
1011
1007
1013
1001
D.H.
CLARK WAY
4"W PIPE
BYERLEY AV.
12"W PIPE
LINCOLN AV.
1435
1439
1451
1457
1511
1419
1421
1423
236
237

SCALE 50 FT. TO ONE INCH
50 40 30 20 10 0 50 100

Copyright 1929 by the Sanborn Map Co.

San Jose, Cal Vol 2 (X7437)

236

ADD'L SHEET
MAY 1929

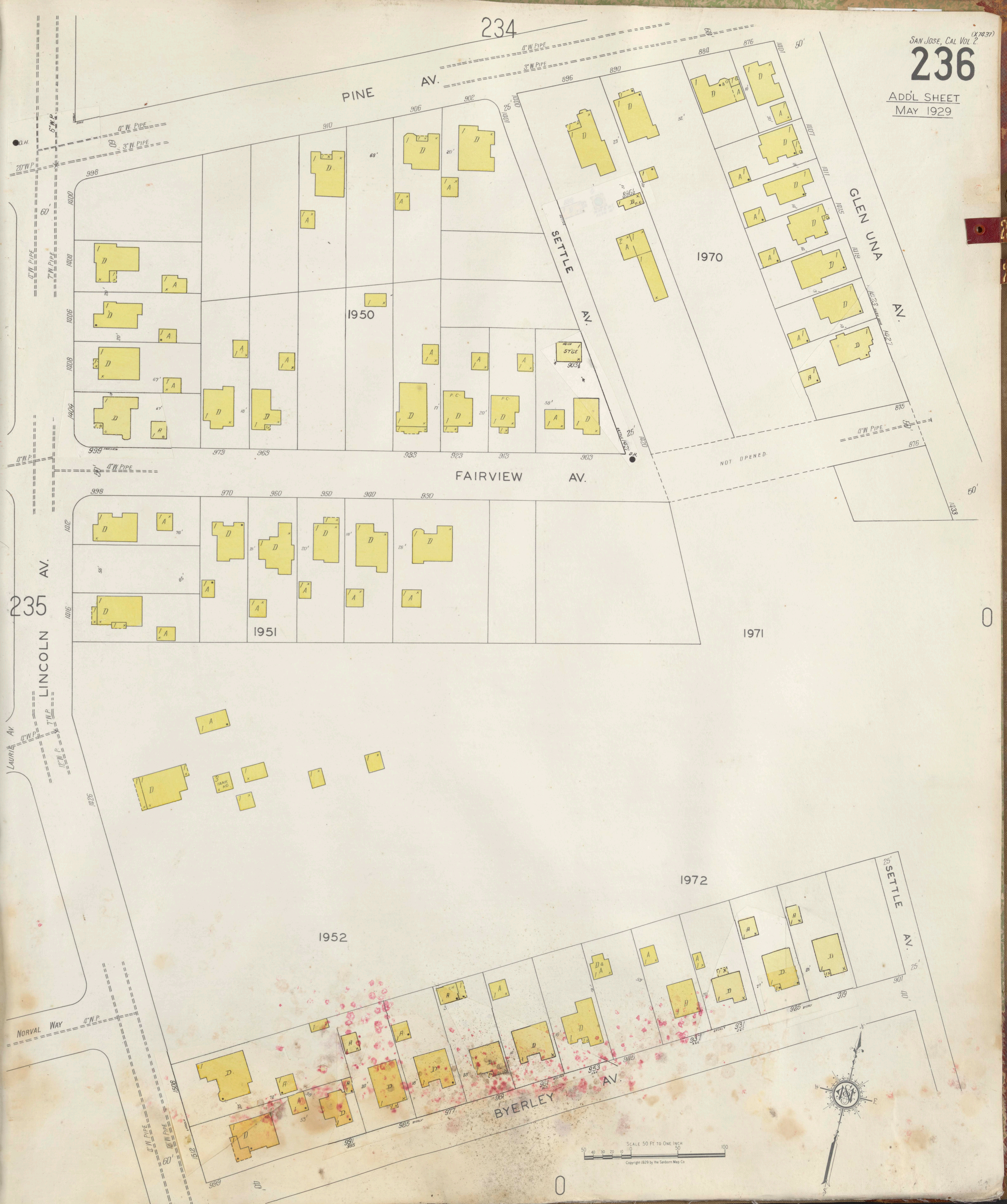
234
PINE AV.
4" W. PIPE
3" W. PIPE
SETTLE AV.
GLEN UNA AV.
FAIRVIEW AV.
LINCOLN AV.
BYERLEY AV.
NORVAL WAY
LAUREL AV.
NOT OPENED
1950
1951
1952
1970
1971
1972
235
0
0
D
A
STGE
TANK
998
910
906
902
896
890
880
876
999
973
963
933
923
913
903
970
960
950
940
930
875
876
1433
1427
1419
1415
1411
1407
1401
1400
1404
1406
1408
1412
1416
1426
1508
1512
999
991
985
977
969
961
953
945
937
931
925
919
901
4" W.P.
6" W.P.
20" W.P.
60'
50'
25'
O.H.

SCALE 50 FT. TO ONE INCH

Copyright 1929 by the Sanborn Map Co.

(x7437)
San Jose, Cal. Vol. 2.

237

Add'l Sheet
May 1929

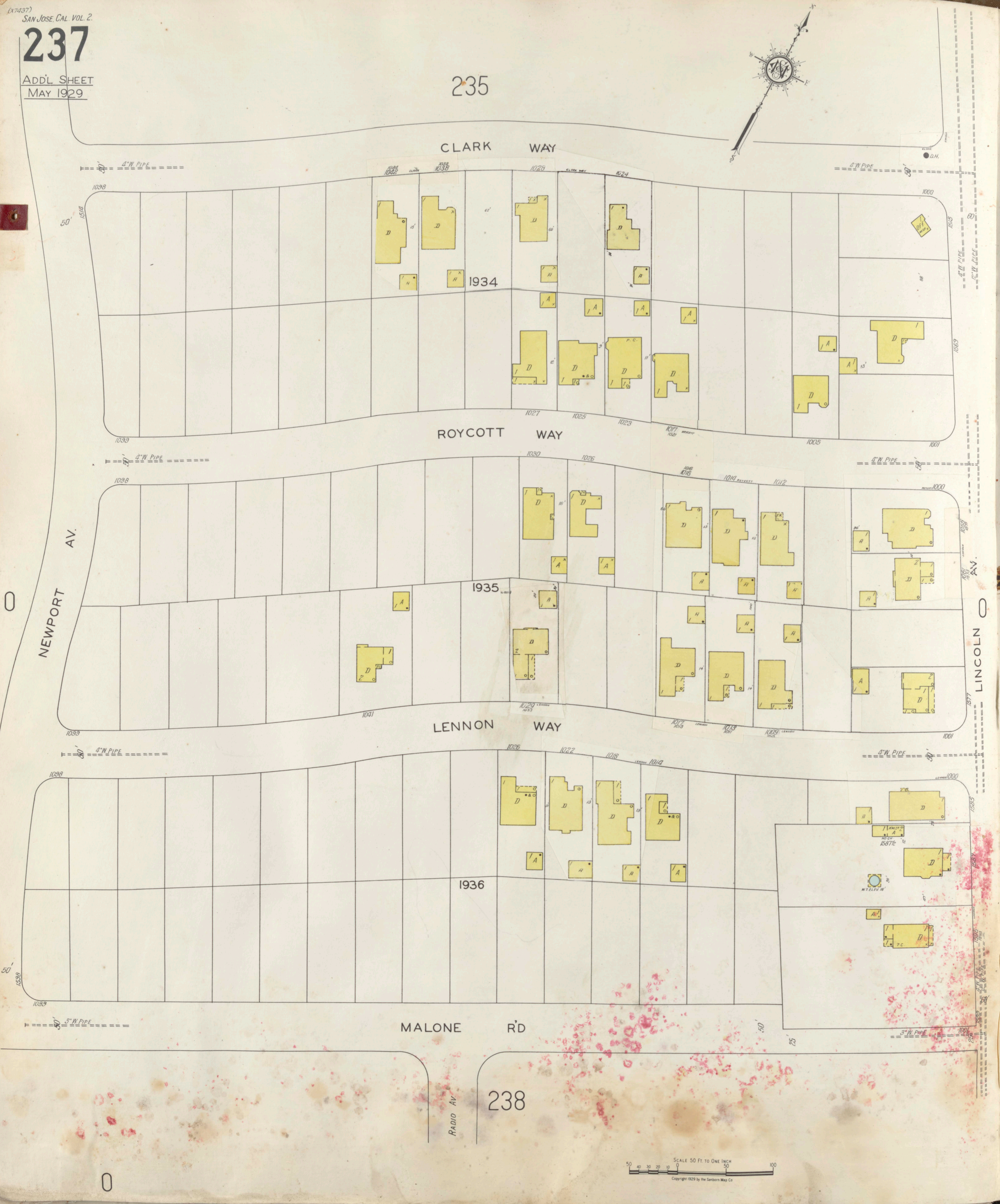
235
Clark Way
4" W. Pipe
1098
50'
1042
1038
1028
1024
1000
D
A
1934
Roycott Way
1099
1027
1025
1023
1017
1005
1001
Newport Av.
1030
1026
1016
1014
1012
1000
1935
Lincoln Av.
Lennon Way
1041
1099
1029
1017
1013
1009
1001
1026
1022
1018
1014
1936
W.T. Elev. 16'
Malone R'd
3" W. Pipe
Radio Av.
238
0
Scale 50 Ft. to One Inch

Copyright 1929 by the Sanborn Map Co

SAN JOSE, CAL. VOL. 2

ADD'L SHEET
MAY 1929

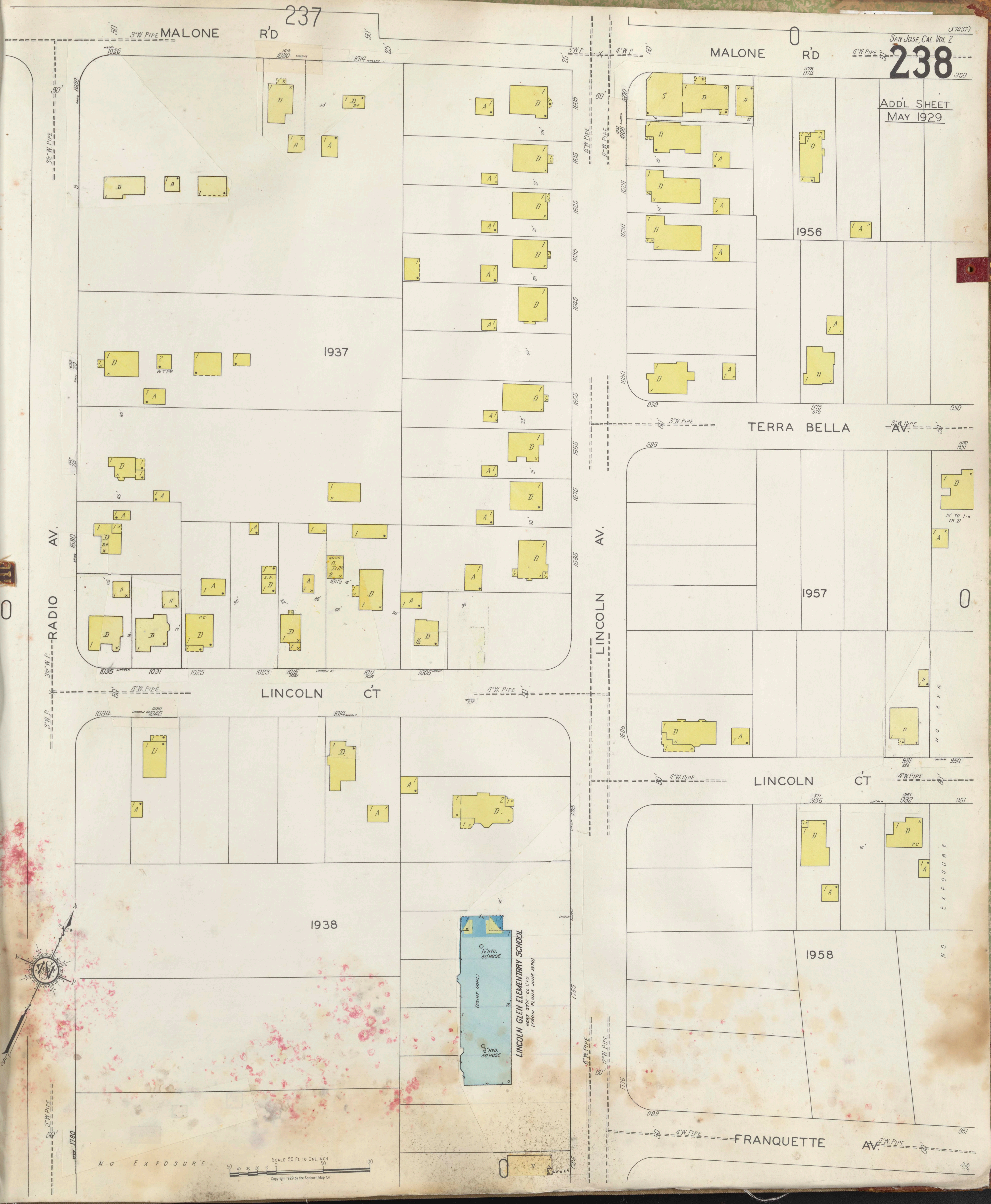
237
MALONE R'D
MALONE R'D
3" W. PIPE
4" W. PIPE
RADIO AV.
LINCOLN AV.
TERRA BELLA AV.
LINCOLN CT
LINCOLN CT
FRANQUETTE AV.
1937
1938
1956
1957
1958
LINCOLN GLEN ELEMENTARY SCHOOL
HEAT STM. - EL. LTS
(FROM PLANS JUNE 1930)
1½" HYD. 50' HOSE
1½" HYD. 50' HOSE
(REINF. CONC.)
NO EXPOSURE
NO EXPOSURE
NO EXPOSURE
D
A
SCALE 50 FT. TO ONE INCH
50 40 30 20 10 0 50 100
Copyright 1929 by the Sanborn Map Co.
1026
1020
1014
1035
1031
1025
1023
1015
1011
1003
1030
1040
1014
1600
1615
1625
1635
1645
1655
1665
1675
1685
1755
1780
1600
1610
1620
1630
1650
1696
1776
999
975
970
950
998
951
981
950
936
982
951
999
951

San Jose Public Library
3 1197 08200932 2

REF
CAL
912.7947
Sanborn
31197082009322
00aca